FLOOD INSURANCE STUDY

VOLUME 4 OF 5

HILLSBOROUGH COUNTY, FLORIDA
AND INCORPORATED AREAS

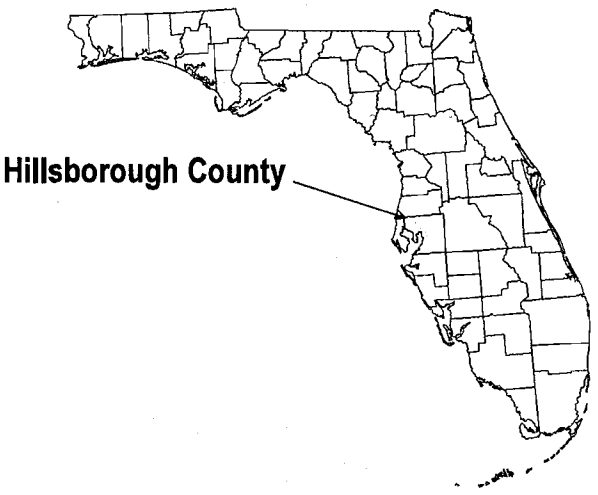

COMMUNITY NAME	COMMUNITY NUMBER
HILLSBOROUGH COUNTY (UNINCORPORATED AREAS)	120112
PLANT CITY, CITY OF	120113
TAMPA, CITY OF	120114
TEMPLE TERRACE, CITY OF	120115

EFFECTIVE:
AUGUST 28, 2008

Federal Emergency Management Agency

FLOOD INSURANCE STUDY NUMBER
12057CV004A

NOTICE TO
FLOOD INSURANCE STUDY USERS

Communities participating in the National Flood Insurance Program have established repositories of flood hazard data for floodplain management and flood insurance purposes. This Flood Insurance Study (FIS) may not contain all data available within the repository. It is advisable to contact the community repository for any additional data.

Part or all of this FIS may be revised and republished at any time. In addition, part of this FIS may be revised by the Letter of Map Revision process, which does not involve republication or redistribution of the FIS. It is, therefore, the responsibility of the user to consult with community officials and to check the community repository to obtain the most current FIS components.

Initial Countywide FIS Effective Date: August 28, 2008

Revised Countywide FIS Date:

TABLE OF CONTENTS – Volume 1 – August 28, 2008

		Page
1.0	INTRODUCTION	1
	1.1 Purpose of Study	1
	1.2 Authority and Acknowledgments	1
	1.3 Coordination	4
2.0	AREA STUDIED	4
	2.1 Scope of Study	4
	2.2 Community Description	7
	2.3 Principal Flood Problems	9
	2.4 Flood Protection Measures	10
3.0	ENGINEERING METHODS	11
	3.1 Hydrologic Analyses	11
	3.2 Hydraulic Analyses	31
	3.3 Vertical Datum	41
4.0	FLOODPLAIN MANAGEMENT APPLICATIONS	42
	4.1 Floodplain Boundaries	42
	4.2 Floodways	43
5.0	INSURANCE APPLICATIONS	44
6.0	FLOOD INSURANCE RATE MAP	46
7.0	OTHER STUDIES	46
8.0	LOCATION OF DATA	46
9.0	BIBLIOGRAPHY AND REFERENCES	48

TABLE OF CONTENTS – Volume 1 - continued

Page

FIGURES

Figure 1 – Transect Location Map 37

Figure 2 – Transect Schematic 39

Figure 3 - Floodway Schematic 44

TABLES

Table 1 – Study Analysts 3

Table 2 – Pre-Countywide CCO Meetings 4

Table 3 – Flooding Sources Studied by Detailed Methods 5

Table 4 - Scope of Revision 6-7

Table 5 – Summary of Discharges 14-29

Table 6 – Parameter Values for Surge Elevations 30

Table 7 – Summary of Coastal Stillwater Elevations 31

Table 8 – Coastal Data 32

Table 9 – Manning's "n" Values 40-41

Table 11 – Community Map History 47

TABLE OF CONTENTS – Volume 2 – August 28, 2008

Table 10 – Floodway Data 1-153

TABLE OF CONTENTS – Volume 3 - August 28, 2008

EXHIBITS

Exhibit 1 - Flood Profiles

Alafia River Watershed

Alafia River Panel 01P-02P

Buckhorn Creek Panel 03P

TABLE OF CONTENTS – Volume 3 - continued

EXHIBITS - continued

Exhibit 1 - Flood Profiles (continued)

Alafia River Watershed – continued	
North Prong Alafia River	Panels 04P-05P
Rice Creek	Panel 06P
South Prong Alafia River	Panels 07P-09P
Tributary Canal	Panel 10P
Brooker Creek Watershed	
Brooker Creek	Panel 11P-12P
Bullfrog/Wolf Branch Creek Watershed	
Big Bend	Panel 13P
Bullfrog Creek	Panels 14P-17P
Bullfrog Creek Tributary 1	Panel 18P
Bullfrog Creek Tributary 2	Panel 19P
Bullfrog Creek Tributary 3	Panels 20P-21P
Little Bullfrog Creek	Panels 22P-24P
North Prong Bullfrog Creek	Panel 25P
Tadpole Creek	Panel 26P
Tucker Rhodine	Panel 27P
Curiosity Creek Watershed	
Curiosity Creek (near City of Tampa)	Panels 28P-30P
Cypress Creek Watershed	
Cypress Creek (near City of Tampa)	Panels 31P-33P
Mill Lake Tributary	Panels 34P
Delaney Creek Watershed	
Archie Creek	Panels 35P-36P
Delaney Creek	Panels 37P-40P
Delaney Creek Lateral C	Panel 41P
Delaney Creek Lateral D	Panel 42P
Delaney Creek Lateral E	Panel 43P
Delaney Creek Tributary 1	Panel 44P
Delaney Creek Tributary 2	Panel 45P
North Archie Creek	Panels 46P-48P
Eastlake Watershed	
Six Mile Creek	Panels 49P-50P
Hillsborough River Watershed	
Bassett Branch	Panel 51P
Blackwater Creek	Panels 52P-54P
Clay Gulley East	Panels 55P-57P
Clay Gulley East Tributary 2	Panel 58P
Clay Gulley East Tributary 4	Panel 59P
Clay Gulley East Tributary 5	Panel 60P
Clay Gulley East Tributary 6	Panel 61P
Clay Gulley East Tributary 7	Panel 62P
Clay Gulley East Tributary 8	Panel 63P
Clay Gulley West	Panels 64P-66P

TABLE OF CONTENTS – Volume 3 - continued

EXHIBITS - continued

Exhibit 1 - Flood Profiles (continued)

Hillsborough River Watershed - continued

Cow House Creek	Panels 67P-69P
East Canal	Panels 70P-71P
East Canal Tributary	Panels 72P
East Canal (Upstream of Frontage Road)	Panels 73P-74P
Hillsborough River	Panels 75P-82P

TABLE OF CONTENTS – Volume 4 – August 28, 2008

EXHIBITS - continued

Exhibit 1 - Flood Profiles - continued

Hillsborough River Watershed - continued

Hollomans Branch	Panels 83P-86P
Hollomans Branch Tributary 1	Panel 87P
Hollomans Branch Tributary 2	Panels 88P-89P
Hollomans Branch Tributary 3	Panels 90P-91P
Itchepackesassa Creek	Panels 92P-93P
Itchepackesassa Creek Tributary 1	Panel 94P
Itchepackesassa Creek Tributary 2	Panel 95P
New River	Panels 96P-97P
New River East	Panel 98P
Tiger Creek	Panels 99P-100P
Trout Creek	Panels 101P-103P
Two Hole Branch	Panels 104P-107P
Two Hole Branch Tributary 1	Panels 108P-110P

Little Manatee River Watershed

Alderman Creek	Panels 111P-112P
Carlton Branch	Panels 113P-115P
Carlton Branch Tributary 1	Panel 116P
Carlton Branch Tributary 2	Panels 117P-118P
Carlton Branch Tributary 3	Panel 119P
Carlton Branch Tributary 3.1	Panel 120P
Curiosity Creek	Panel 121P
Curiosity Creek Tributary 1	Panel 122P
Curiosity Creek Tributary 1.1	Panel 123P
Cypress Creek	Panels 124P-126P
Dug Creek	Panels 127P-128P
Dug Creek Tributary 1	Panel 129P
Dug Creek Tributary 2	Panel 130P
Dug Creek Tributary 3	Panel 131P
Gulley Branch	Panels 132P-134P
Howard Prairie Branch	Panels 135P-137P
Howard Prairie Branch Tributary 1	Panel 138P

TABLE OF CONTENTS – Volume 4 - continued

EXHIBITS - continued

Exhibit 1 - Flood Profiles - continued

Little Manatee River Watershed - continued

Howard Prairie Branch Tributary 2	Panel 139P
Little Manatee River	Panels 140P-147P
Little Manatee River Tributary 1	Panel 148P
Little Manatee River Tributary 2	Panel 149P
Little Manatee River Tributary 2.1	Panel 150P
Little Manatee River Tributary 2.2	Panel 151P
Little Manatee River Tributary 3	Panel 152P
Little Manatee River Tributary 4	Panel 153P
Little Manatee River Tributary 5	Panels 154P-155P
Little Manatee River Tributary 5.1	Panel 156P
Little Manatee River Tributary 6	Panel 157P
Little Manatee River Tributary 7	Panels 158P-159P
Little Manatee River Tributary 7.1	Panel 160P
Little Manatee River Tributary 8	Panel 161P
Little Manatee River Tributary 9	Panel 162P
Little Manatee River Tributary 10	Panels 163P-164P
Little Manatee River Tributary 11	Panel 165P
Little Manatee River Tributary 12	Panel 166P
Little Manatee River Tributary 13	Panels 167P-168P

TABLE OF CONTENTS – Volume 5 – August 28, 2008

EXHIBITS - continued

Exhibit 1 - Flood Profiles - continued

Little Manatee River Watershed - continued

North Lake Tributary	Panel 169P
Pierce Branch	Panels 170P-172P
Pierce Branch Tributary 1	Panel 173P
Pierce Branch Tributary 2	Panel 174P
Pierce Branch Tributary 3	Panel 175P
Ruskin Inlet/Marsh Branch	Panels 176P-178P
South Fork Little Manatee River	Panel 179P
Wildcat Creek	Panels 180P-181P
Lower Sweetwater Creek Watershed	
Lower Sweetwater Creek Tributary 1	Panels 182P-183P
Pemberton Creek/Baker Canal Watershed	
Baker Canal	Panels 184P-187P
Baker Canal Tributary 1	Panel 188P
Baker Canal Tributary 2	Panel 189P
Baker Canal Tributary 3	Panel 190P
Baker Canal Tributary 5	Panel 191P

TABLE OF CONTENTS – Volume 5 - continued

EXHIBITS - continued

Exhibit 1 - Flood Profiles - continued

Pemberton Creek/Baker Canal Watershed - continued

Baker Canal Tributary 6	Panel 192P
Baker Canal Tributary 7	Panel 193P
Baker Canal Tributary 8	Panel 194P
Baker Creek/Pemberton Creek/Mill Creek	Panels 195P-199P
Baker Creek Tributary 1	Panel 200P
Baker Creek Tributary 2	Panel 201P
Campbell Branch	Panels 202P-207P
Campbell Branch Tributary 1	Panel 208P
Flint Creek	Panel 209P
Lake Thonotosassa Tributary	Panel 210P
Mill Creek Tributary 1	Panel 211P
Mill Creek Tributary 2	Panel 212P
Pemberton Creek Tributary 1	Panel 213P
Spartman Branch	Panels 214P-216P

Rocky/Brushy Creek Watershed

Brushy Creek	Panels 217P-219P
Brushy Creek Branch 2	Panels 220P-221P
Brushy Creek Tributary 1	Panel 222P
Half Moon Lake Branch	Panels 223P-224P
Rocky Creek	Panels 225P-229P
Rocky Creek Tributary 1	Panels 230P-233P

Sweetwater Creek Watershed

Sweetwater Creek	Panels 234P-236P
Sweetwater Creek Channel H	Panels 237P-238P

Tampa Bypass Canal Watershed

Tampa Bypass Canal	Panels 239P-242P
Tampa Bypass Canal Main Ditch	Panel 243P
Tampa Bypass Canal Tributary 1	Panels 244P-245P
Tampa Bypass Canal Tributary 1 South Branch	Panel 246P
Tampa Bypass Canal Tributary 2	Panel 247P

Exhibit 2 - Flood Insurance Rate Map Index

Flood Insurance Rate Map

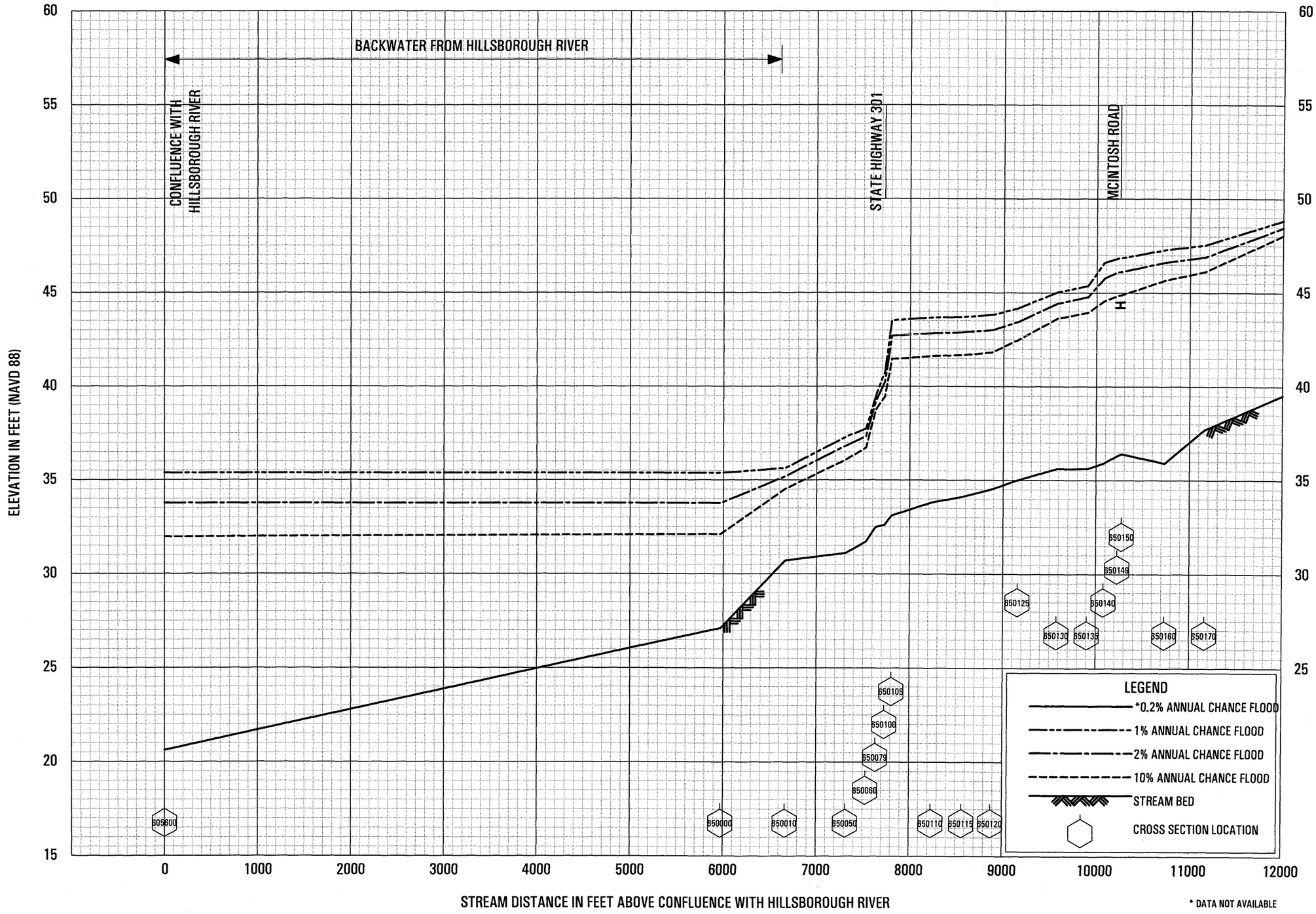

FLOOD PROFILES

HOLLOMANS BRANCH

FEDERAL EMERGENCY MANAGEMENT AGENCY

HILLSBOROUGH COUNTY, FL

AND INCORPORATED AREAS

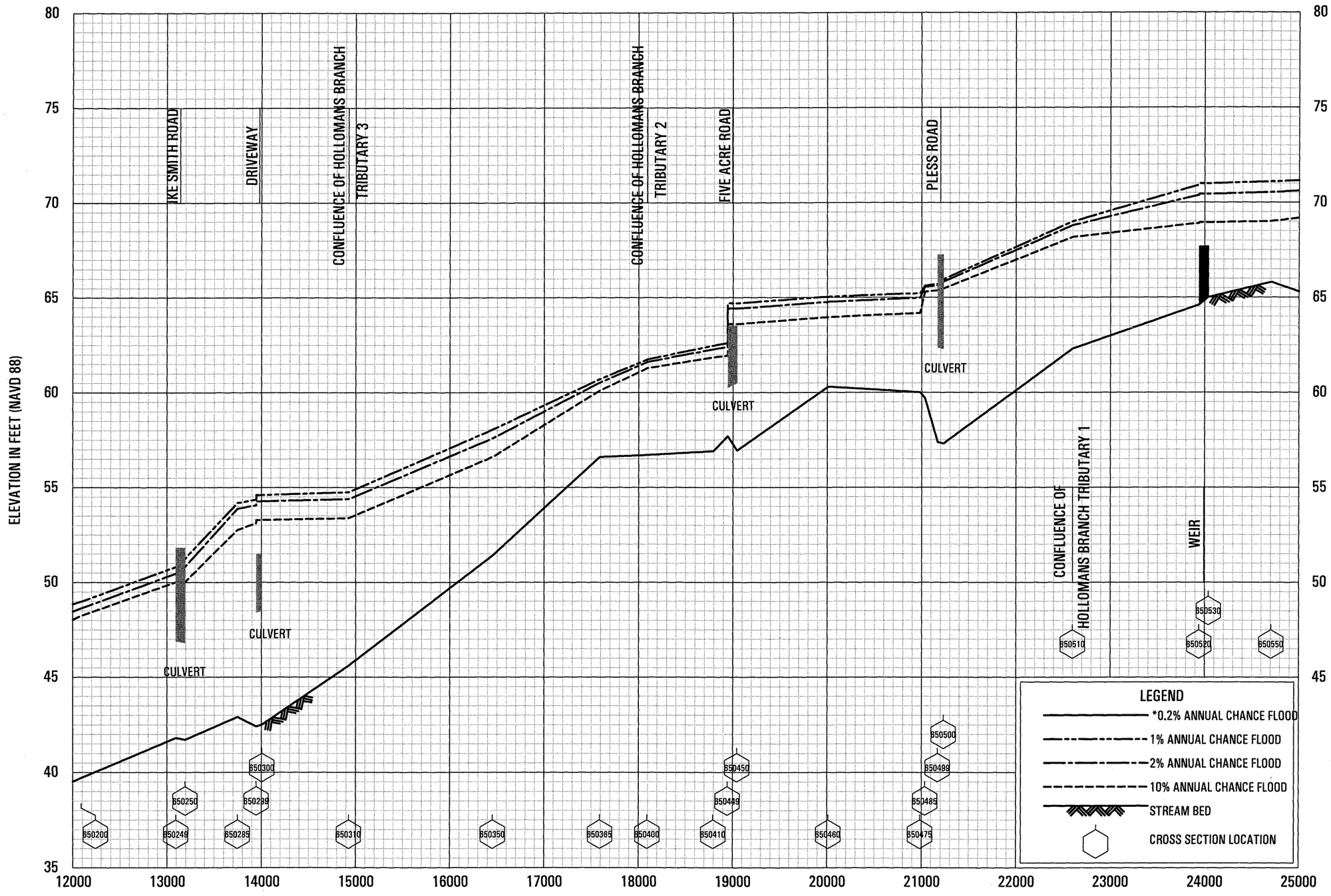

FLOOD PROFILES

HOLLOMANS BRANCH

FEDERAL EMERGENCY MANAGEMENT AGENCY

HILLSBOROUGH COUNTY, FL

AND INCORPORATED AREAS

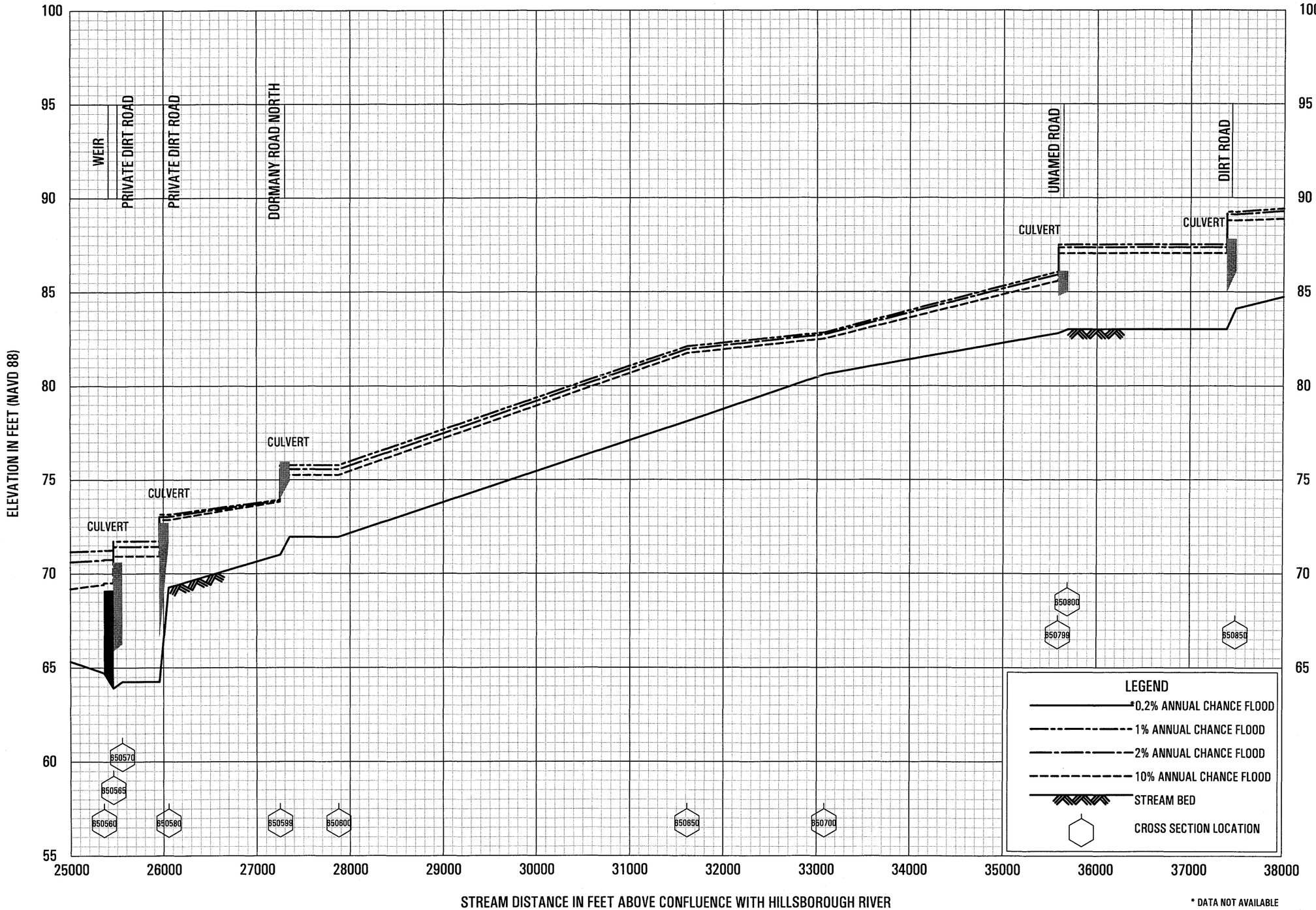

FLOOD PROFILES

HOLLOMANS BRANCH

FEDERAL EMERGENCY MANAGEMENT AGENCY

HILLSBOROUGH COUNTY, FL

AND INCORPORATED AREAS

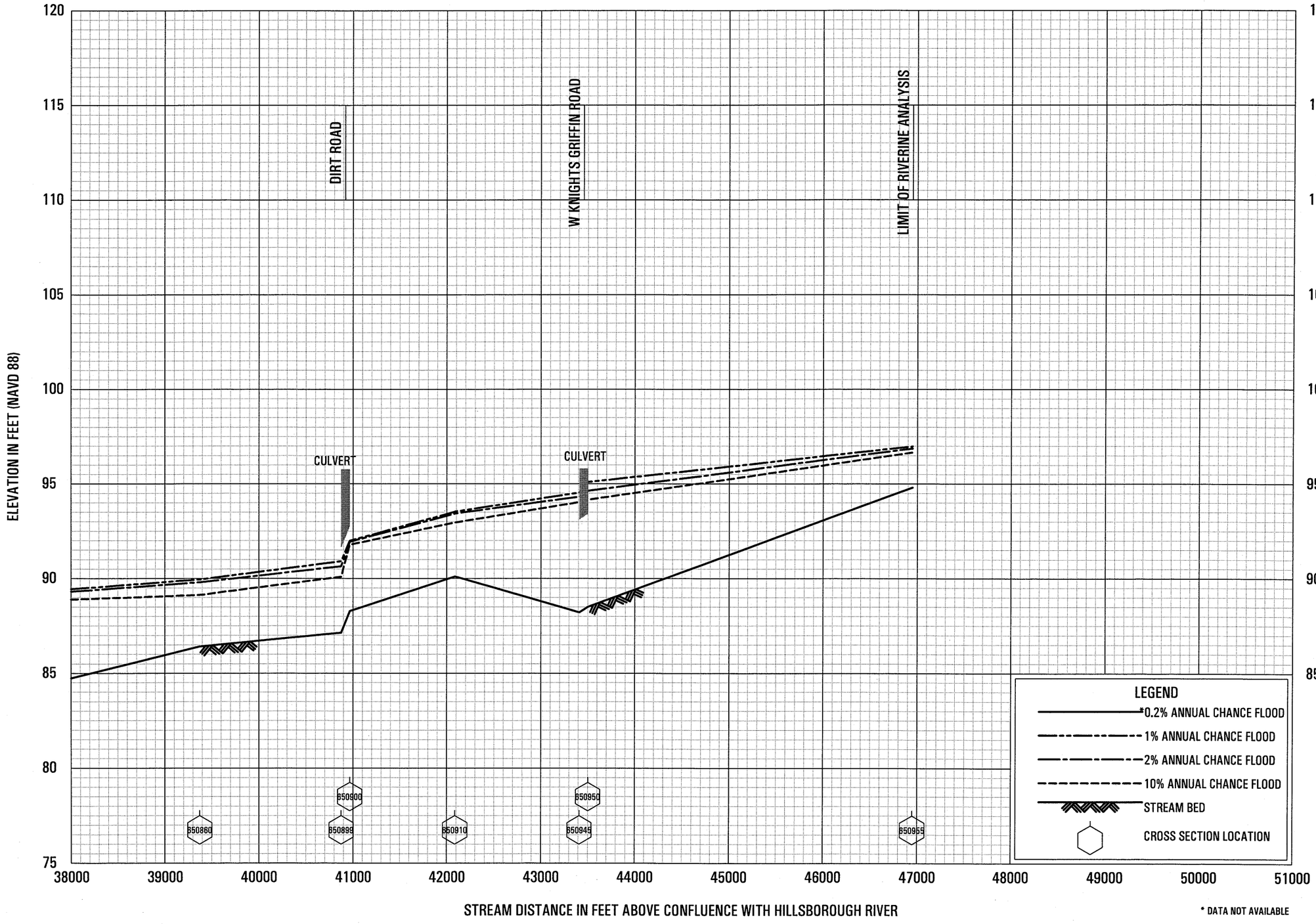

FLOOD PROFILES

HOLLOMANS BRANCH

FEDERAL EMERGENCY MANAGEMENT AGENCY

HILLSBOROUGH COUNTY, FL

AND INCORPORATED AREAS

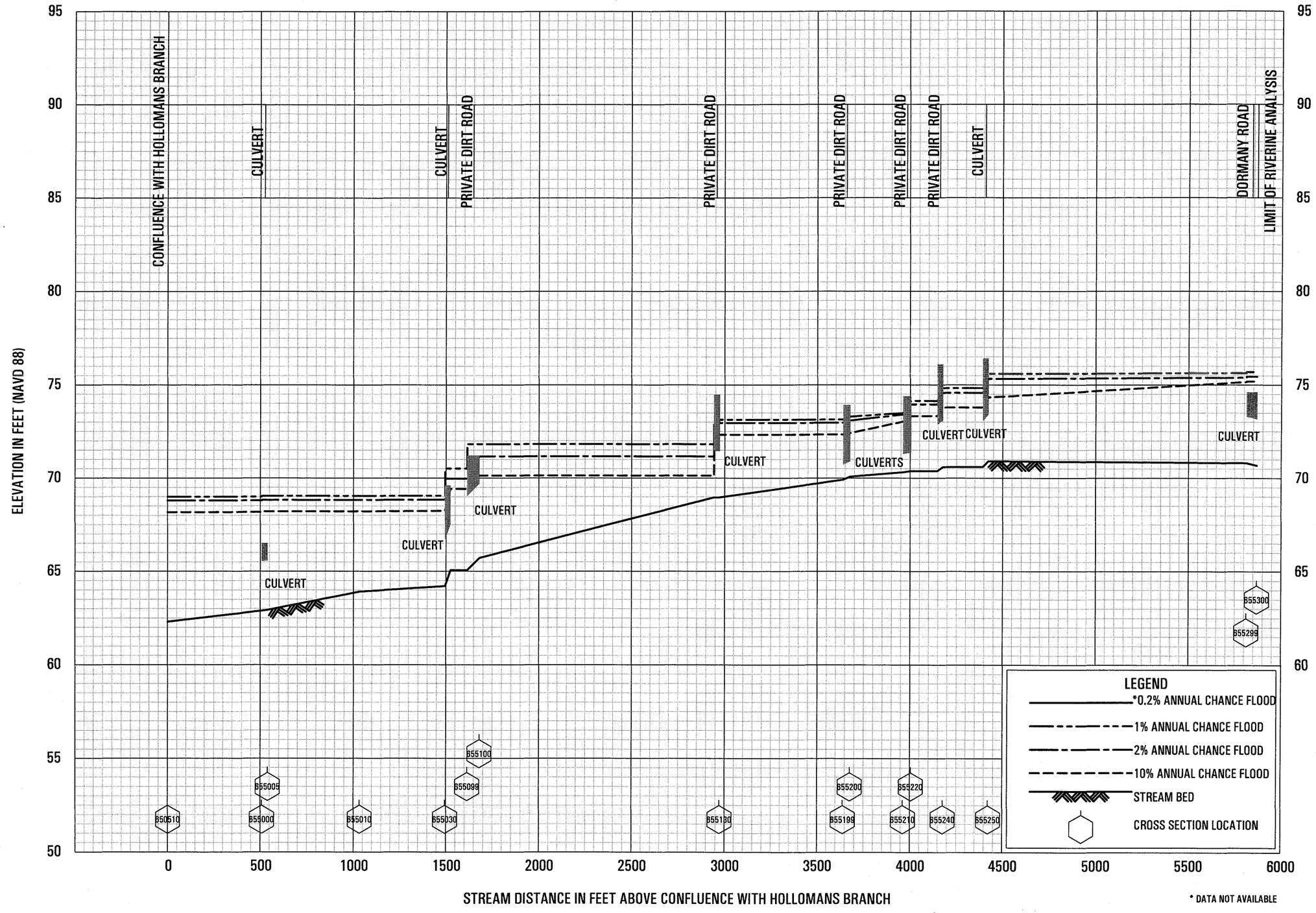

* DATA NOT AVAILABLE

FLOOD PROFILES

HOLLOMANS BRANCH TRIBUTARY 1

FEDERAL EMERGENCY MANAGEMENT AGENCY

HILLSBOROUGH RIVER, FL

AND INCORPORATED AREAS

87P

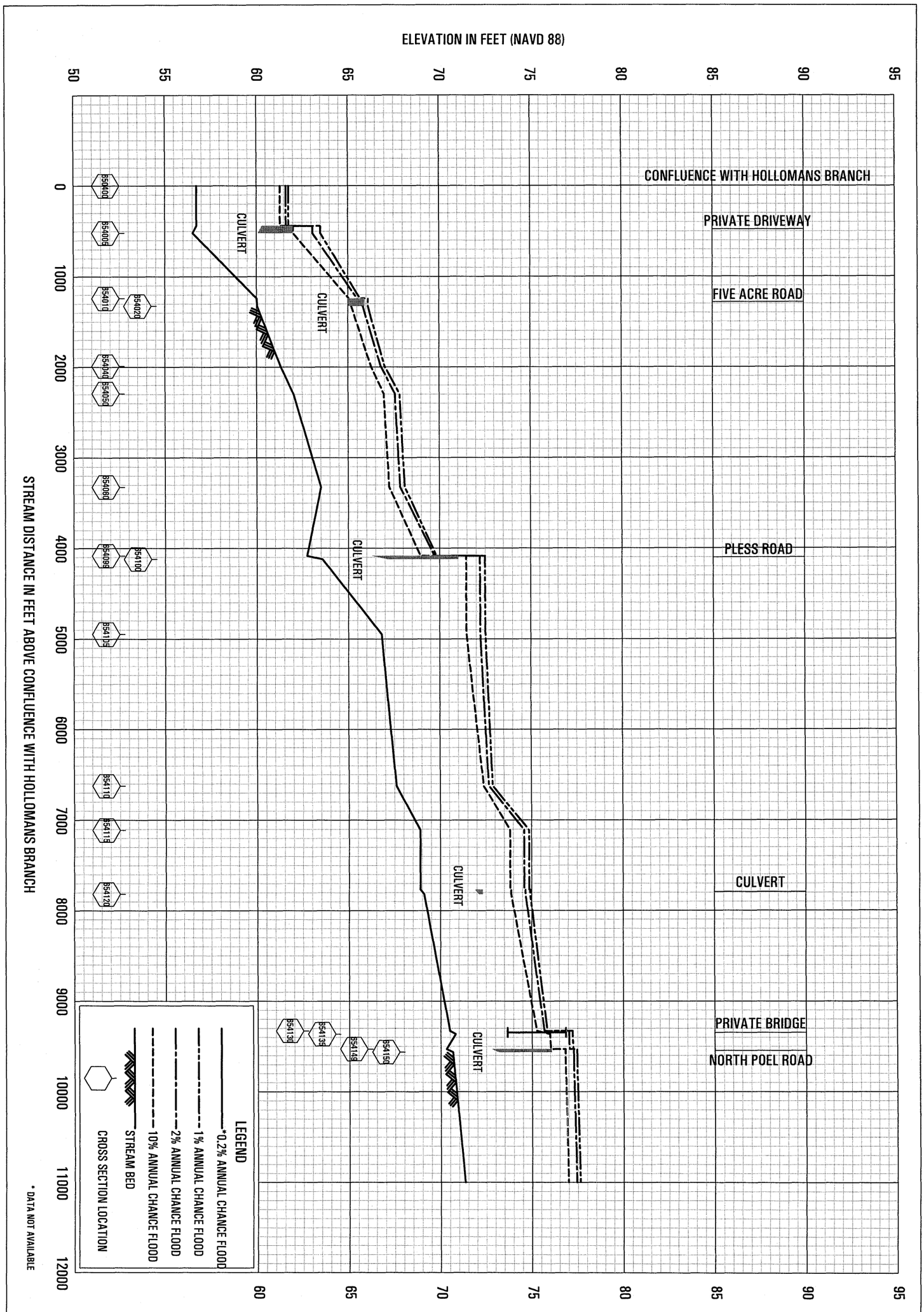

* DATA NOT AVAILABLE

88P

FEDERAL EMERGENCY MANAGEMENT AGENCY

HILLSBOROUGH COUNTY, FL

AND INCORPORATED AREAS

FLOOD PROFILES

HOLLOMANS BRANCH TRIBUTARY 2

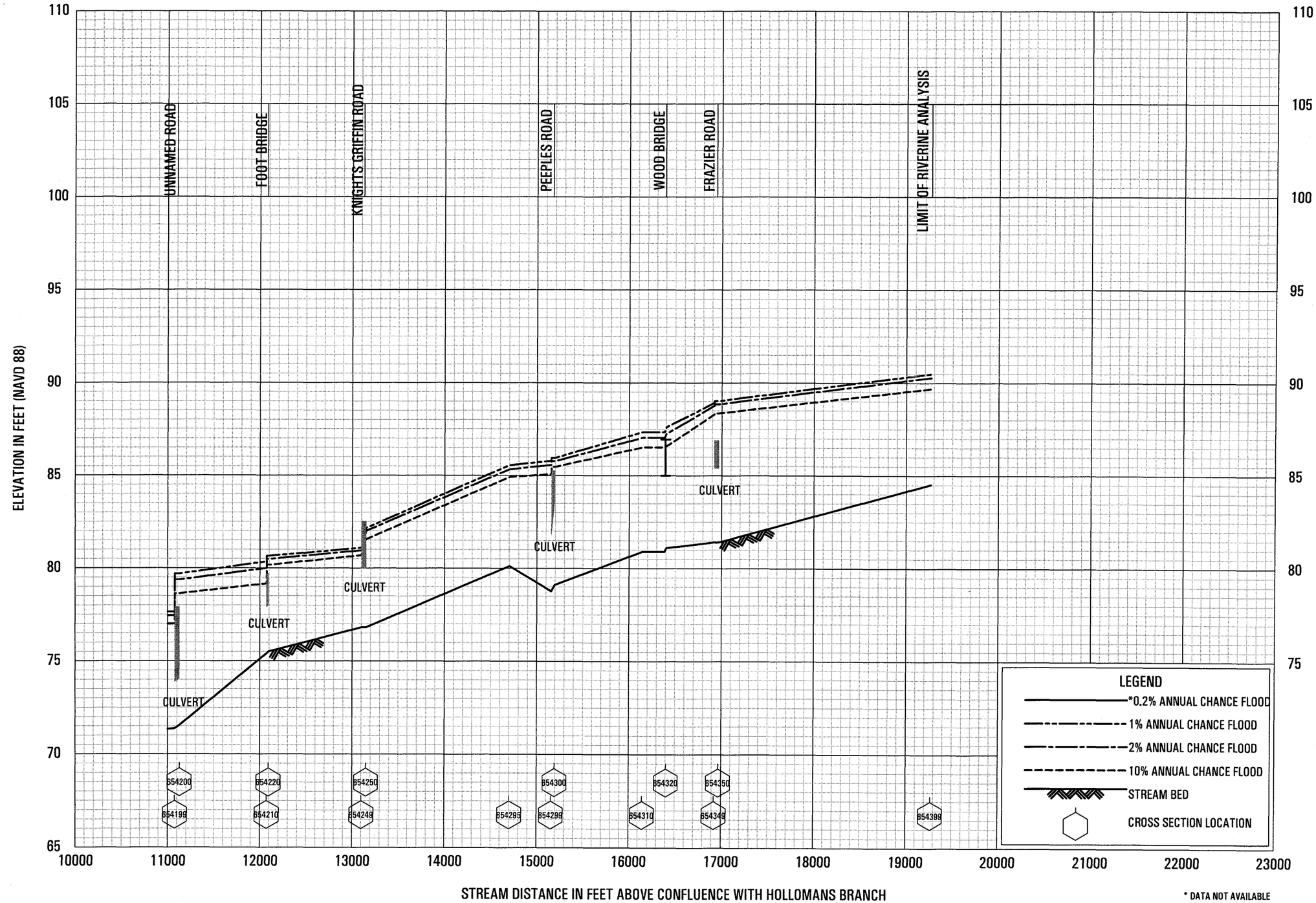

* DATA NOT AVAILABLE

FLOOD PROFILES

HOLLOMANS BRANCH TRIBUTARY 2

FEDERAL EMERGENCY MANAGEMENT AGENCY

HILLSBOROUGH COUNTY, FL

AND INCORPORATED AREAS

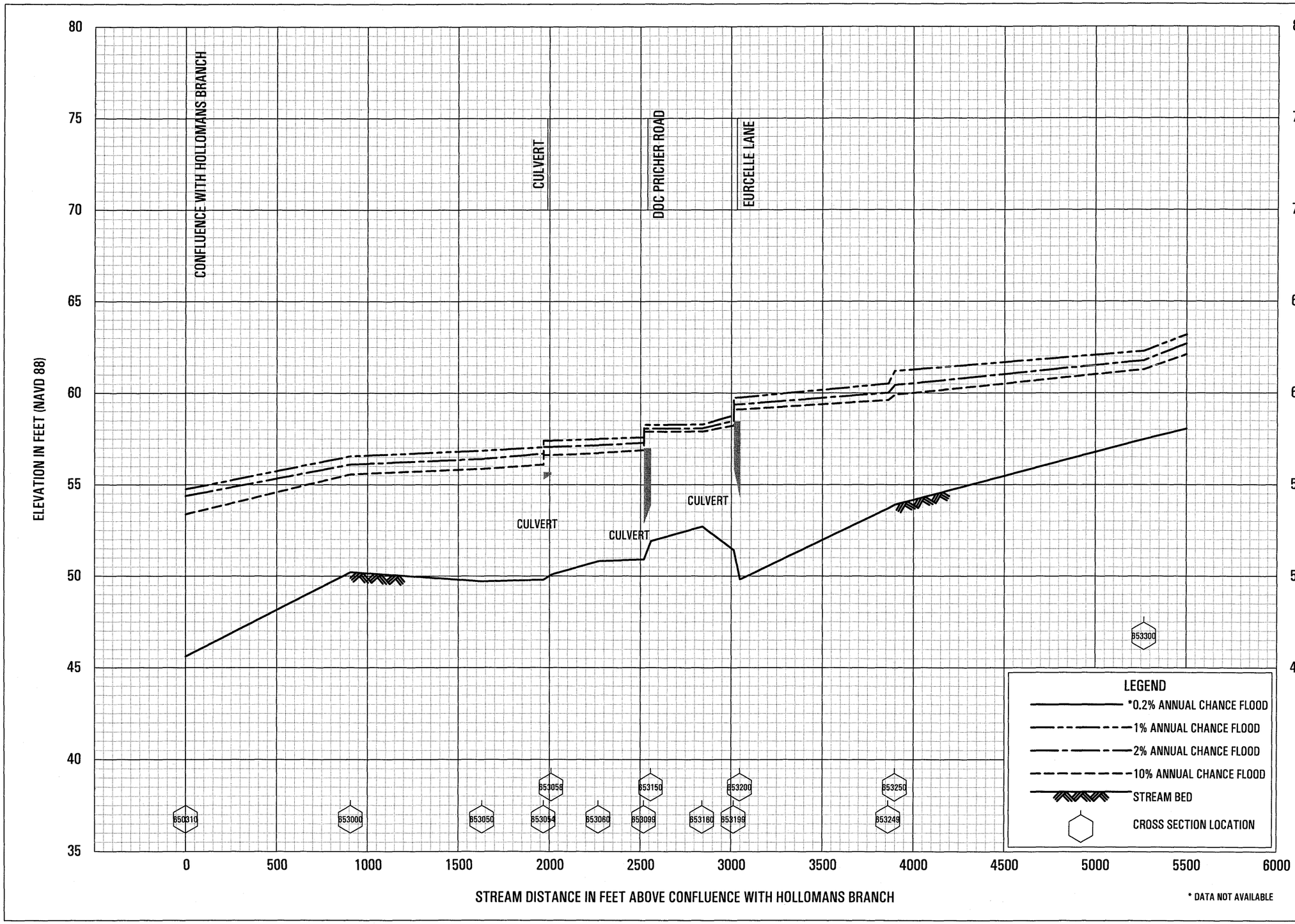

* DATA NOT AVAILABLE

FLOOD PROFILES

HOLLOMANS BRANCH TRIBUTARY 3

FEDERAL EMERGENCY MANAGEMENT AGENCY

HILLSBOROUGH COUNTY, FL

AND INCORPORATED AREAS

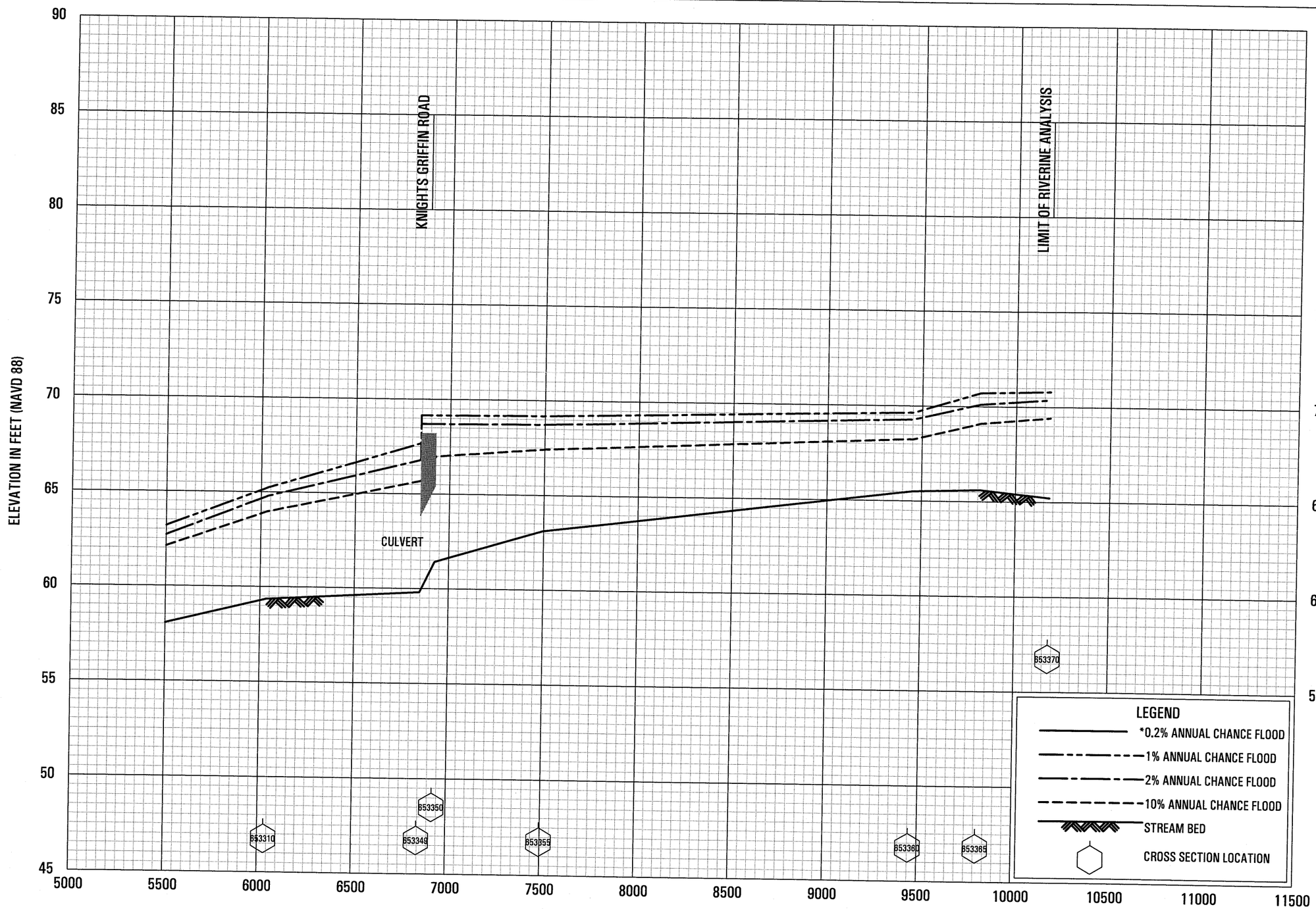

* DATA NOT AVAILABLE

FLOOD PROFILES

HOLLOMANS BRANCH TRIBUTARY 3

FEDERAL EMERGENCY MANAGEMENT AGENCY

HILLSBOROUGH COUNTY, FL

AND INCORPORATED AREAS

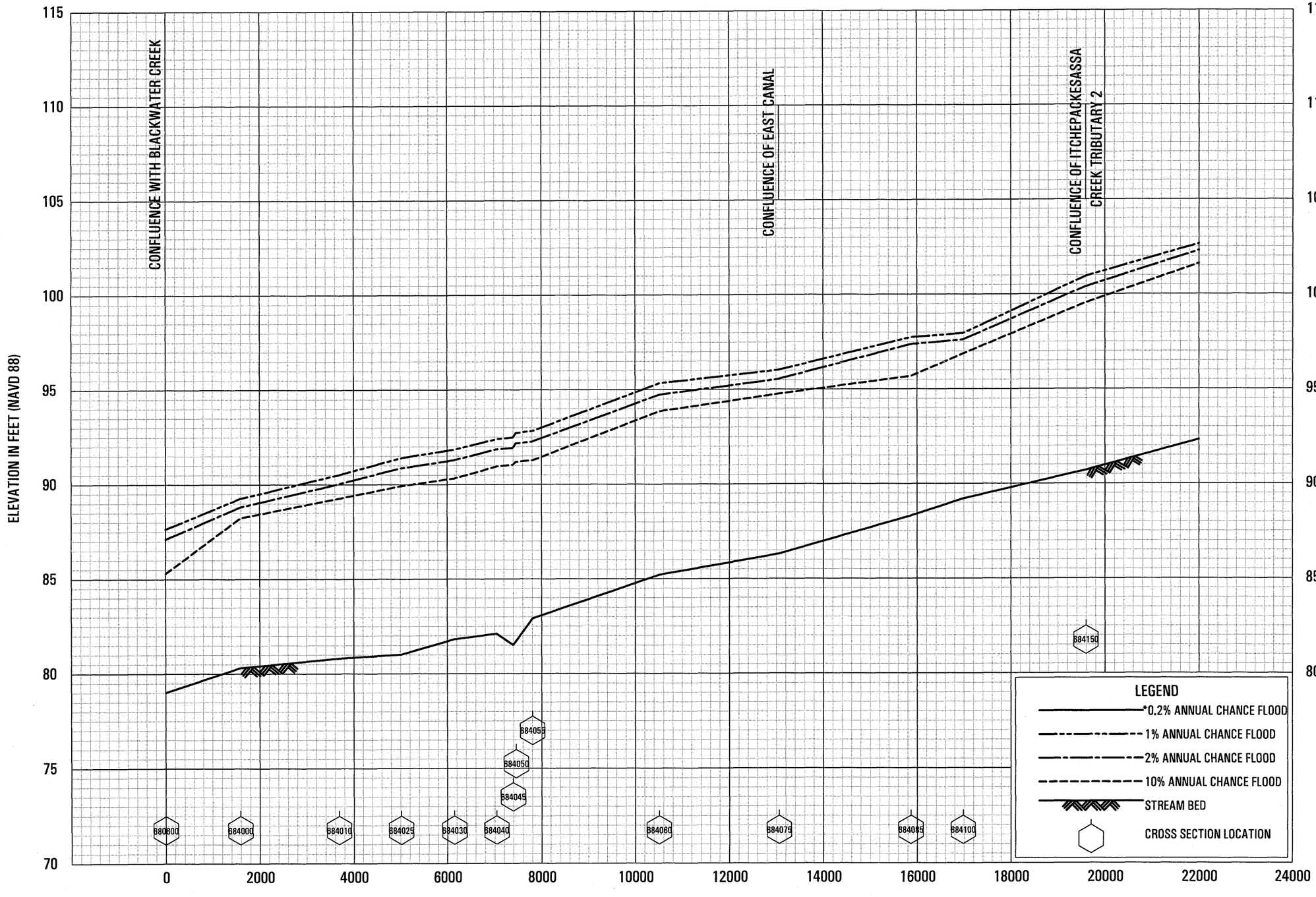

* DATA NOT AVAILABLE

FLOOD PROFILES

ITCHEPACKESASSA CREEK

FEDERAL EMERGENCY MANAGEMENT AGENCY

HILLSBOROUGH COUNTY, FL

AND INCORPORATED AREAS

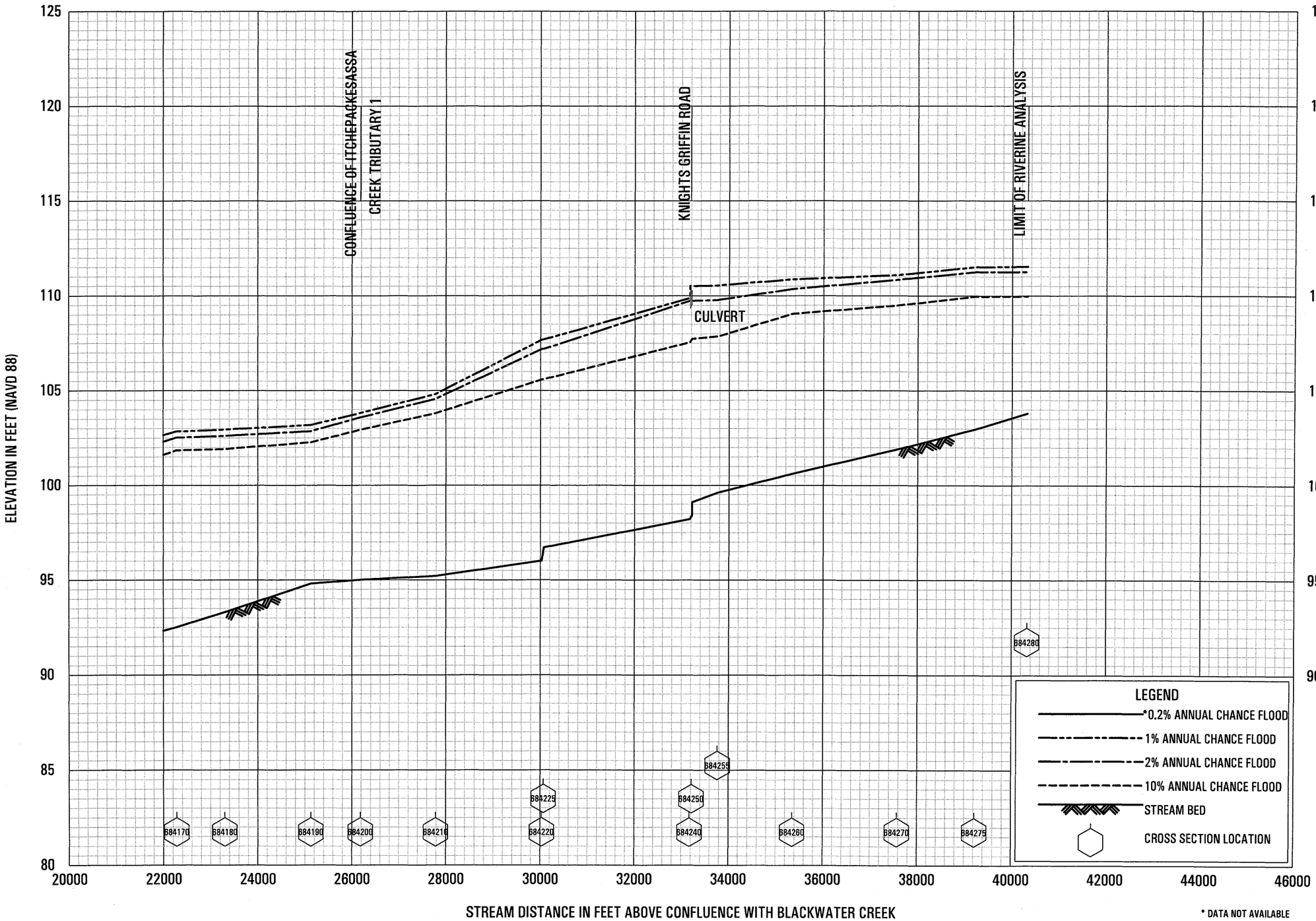

* DATA NOT AVAILABLE

FLOOD PROFILES

ITCHEPACKESASSA CREEK

FEDERAL EMERGENCY MANAGEMENT AGENCY

HILLSBOROUGH COUNTY, FL

AND INCORPORATED AREAS

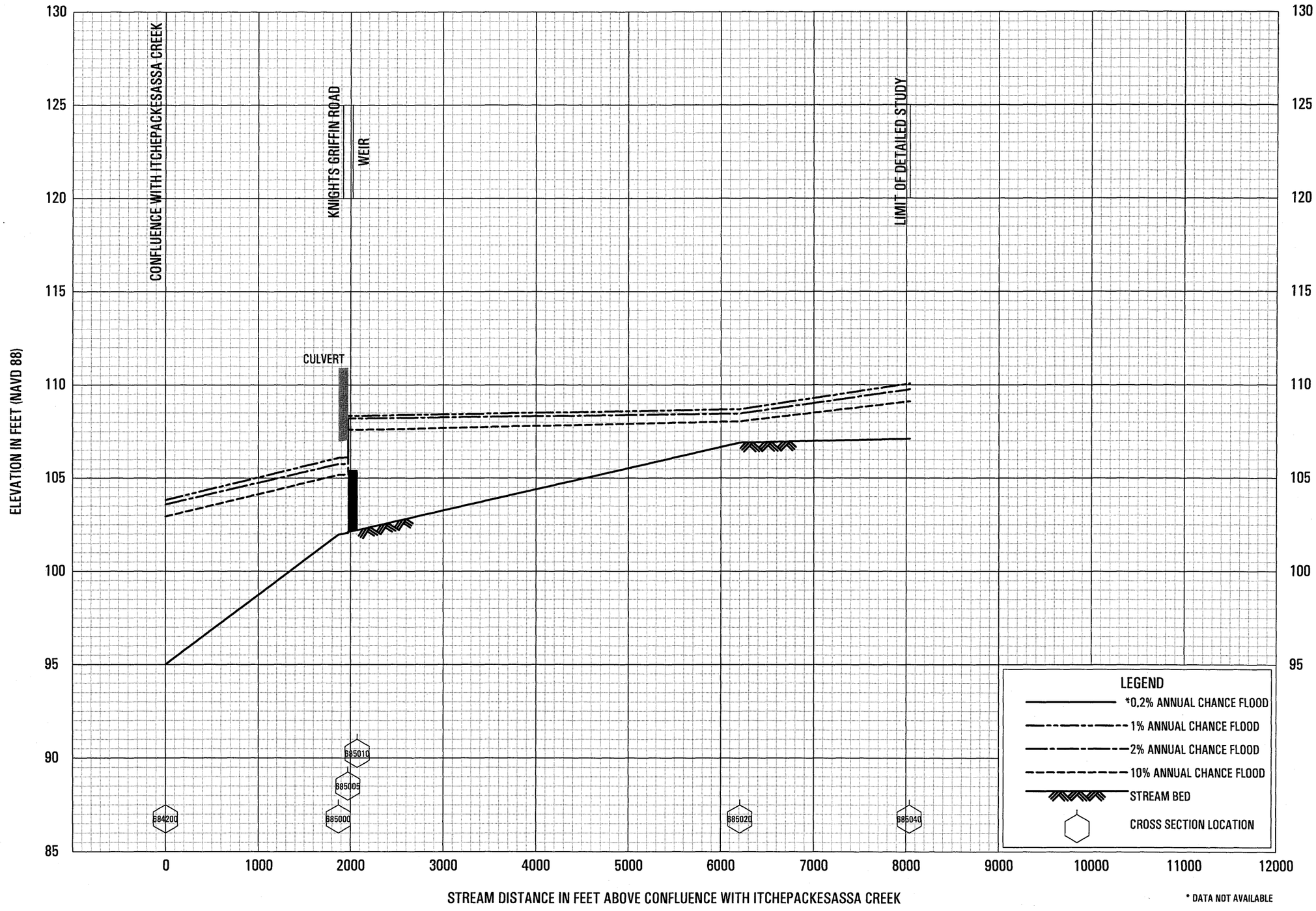

FLOOD PROFILES

ITCHEPACKESASSA CREEK TRIBUTARY 1

FEDERAL EMERGENCY MANAGEMENT AGENCY

HILLSBOROUGH COUNTY, FL

AND INCORPORATED AREAS

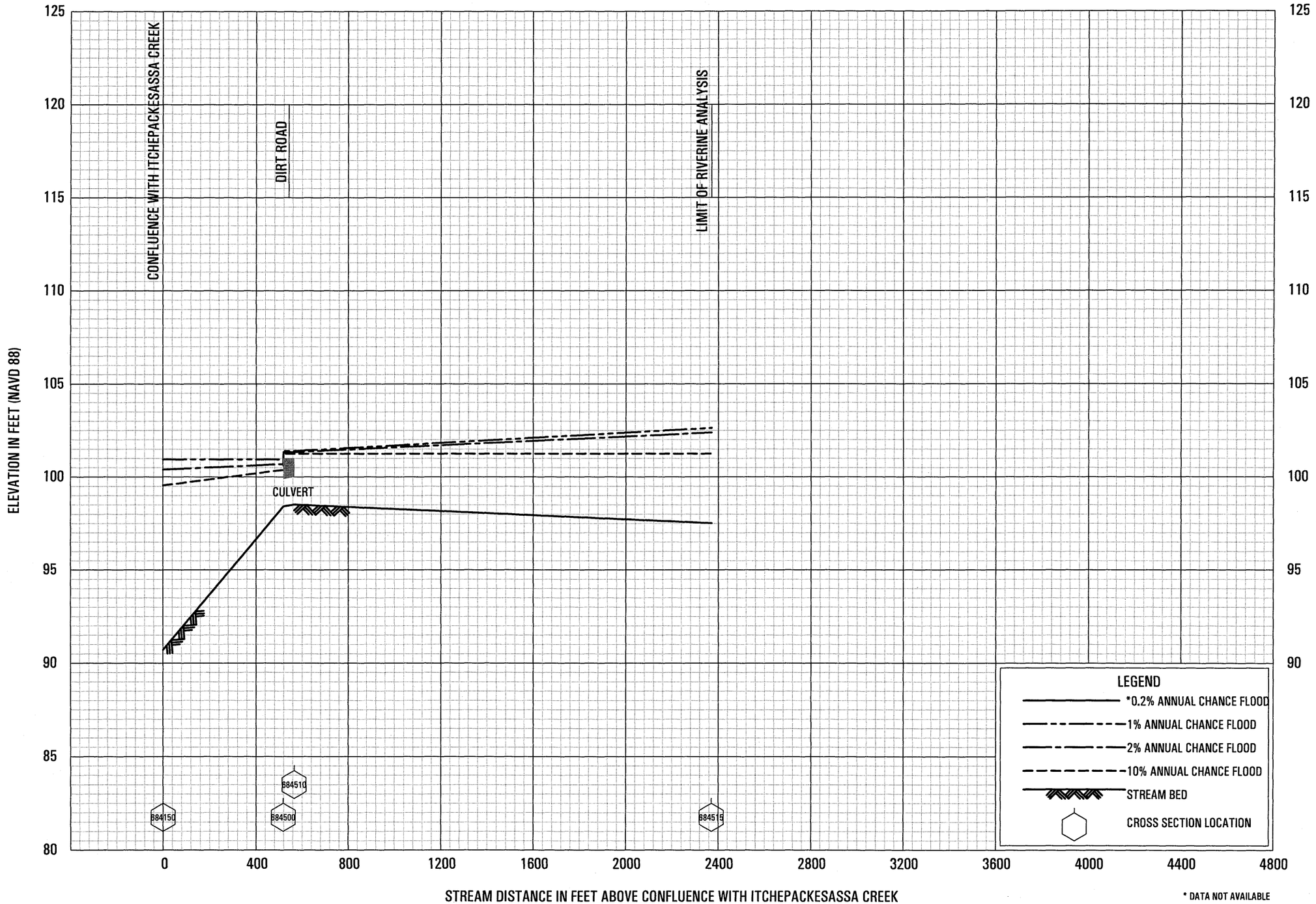

FLOOD PROFILES

ITCHEPACKESASSA CREEK TRIBUTARY 2

FEDERAL EMERGENCY MANAGEMENT AGENCY

HILLSBOROUGH COUNTY, FLORIDA

AND INCORPORATED AREAS

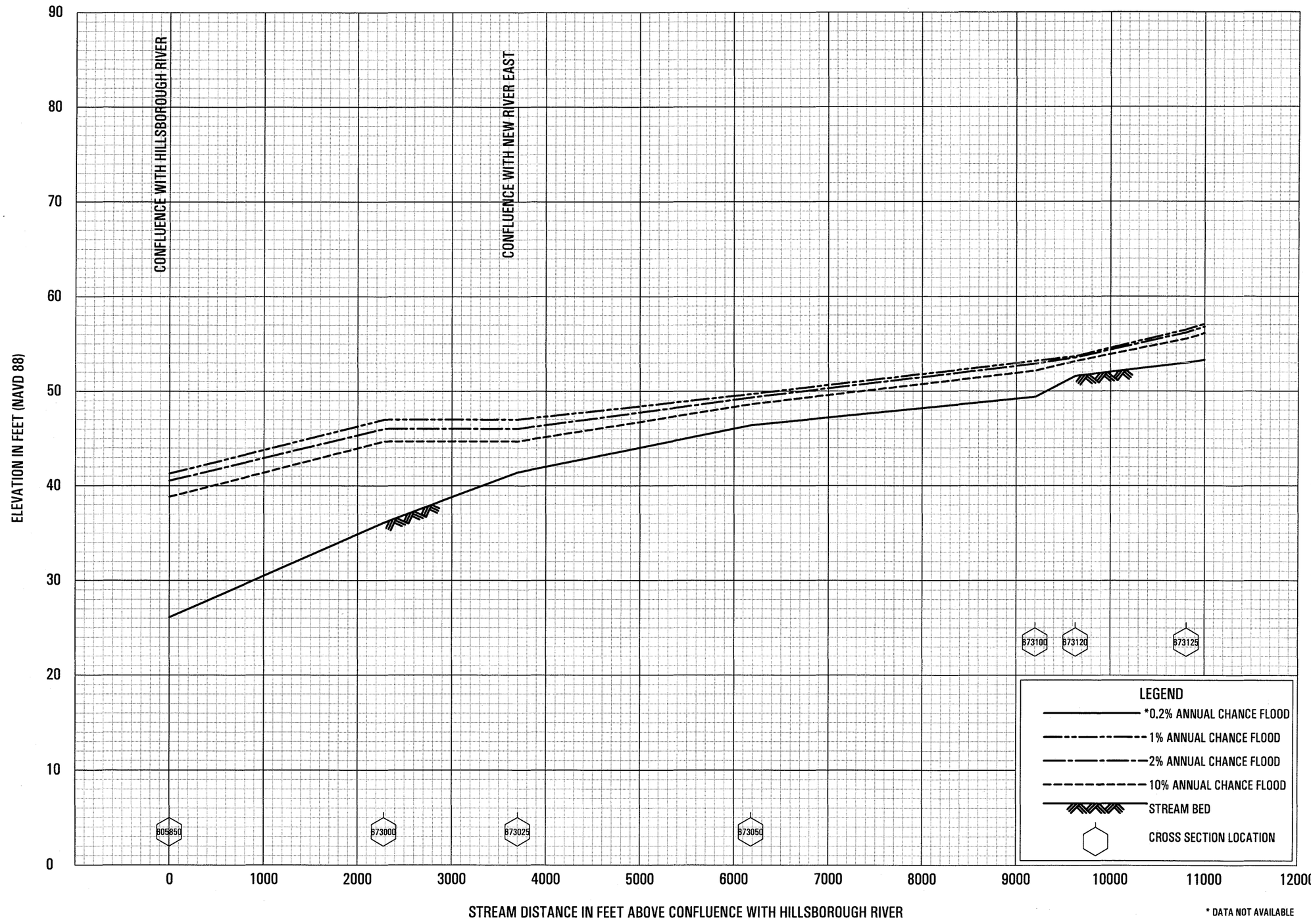

FLOOD PROFILES

NEW RIVER

FEDERAL EMERGENCY MANAGEMENT AGENCY

HILLSBOROUGH COUNTY, FL

AND INCORPORATED AREAS

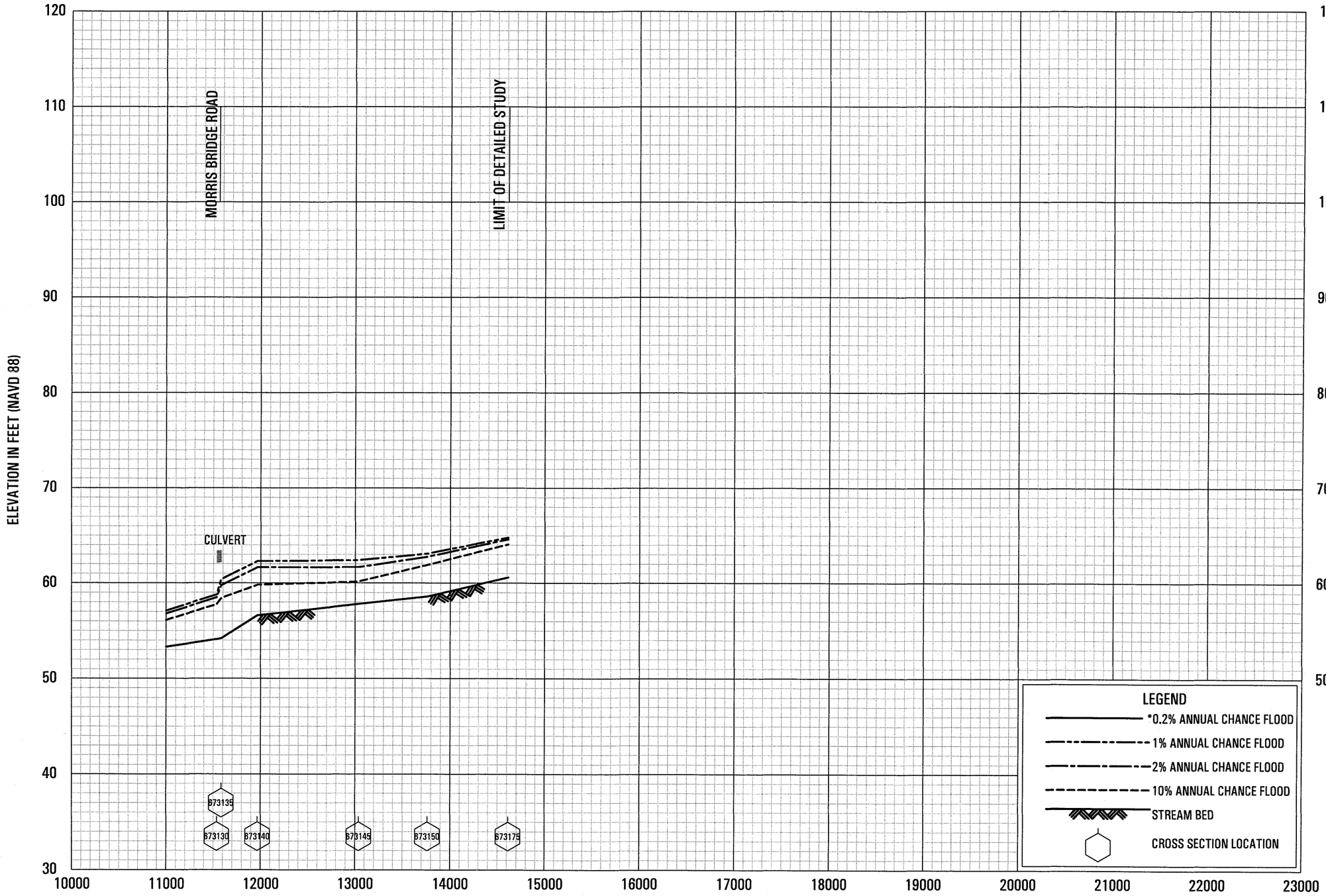

FLOOD PROFILES

NEW RIVER

FEDERAL EMERGENCY MANAGEMENT AGENCY

HILLSBOROUGH COUNTY, FL

AND INCORPORATED AREAS

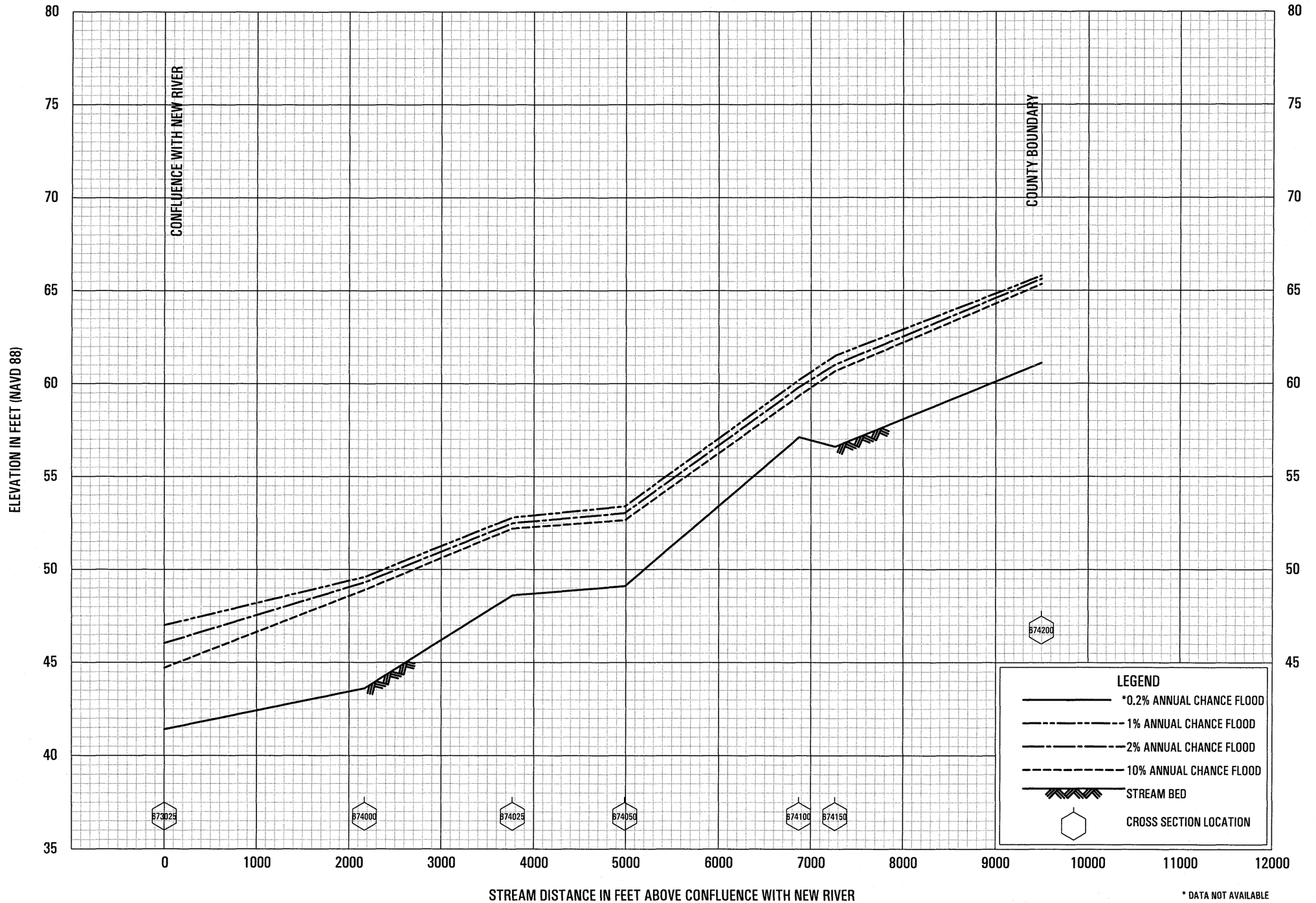

FLOOD PROFILES

NEW RIVER EAST

FEDERAL EMERGENCY MANAGEMENT AGENCY

HILLSBOROUGH COUNTY, FL

AND INCORPORATED AREAS

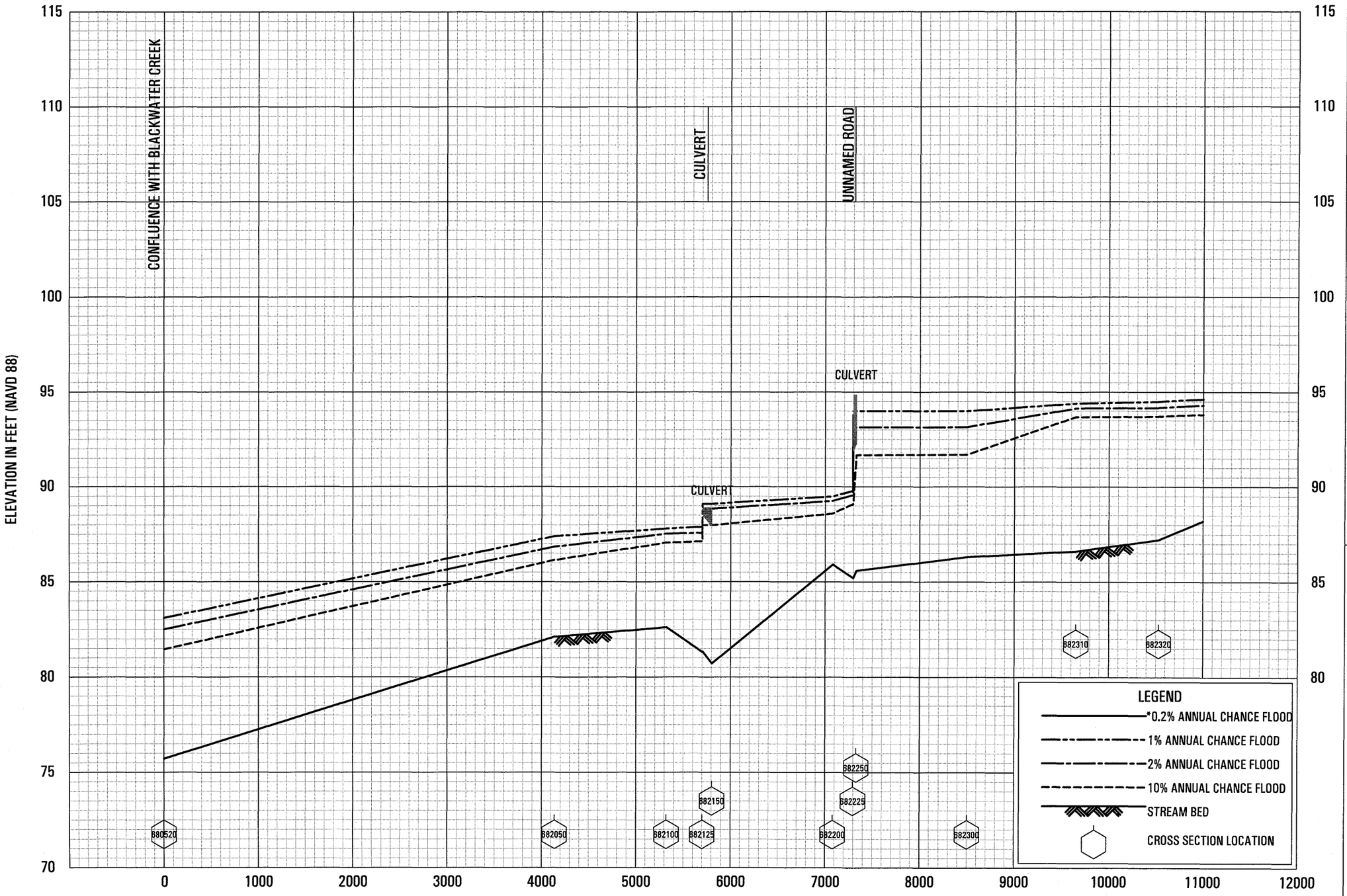

FLOOD PROFILES

TIGER CREEK

FEDERAL EMERGENCY MANAGEMENT AGENCY

HILLSBOROUGH COUNTY, FL

AND INCORPORATED AREAS

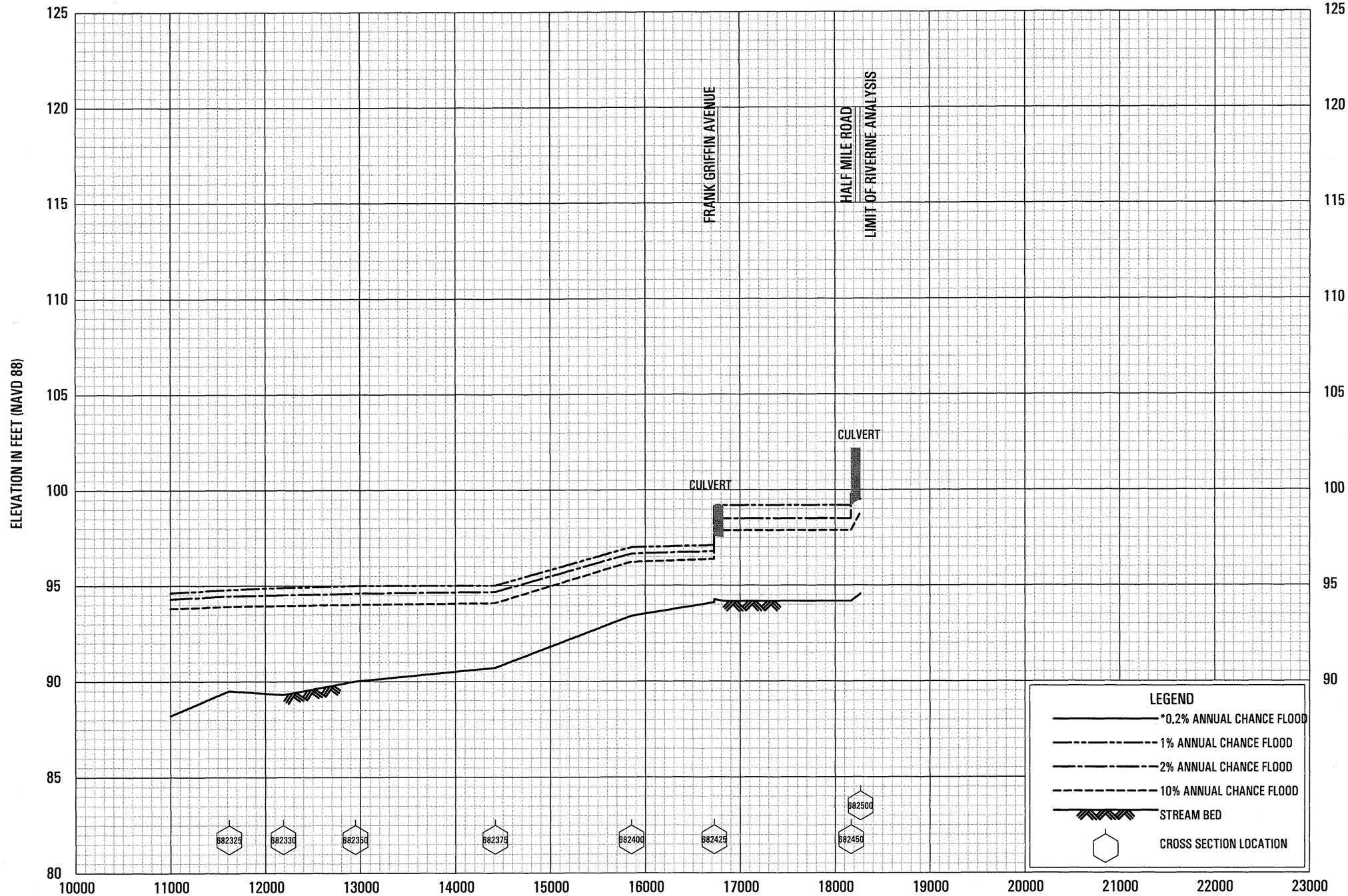

* DATA NOT AVAILABLE

FLOOD PROFILES

TIGER CREEK

FEDERAL EMERGENCY MANAGEMENT AGENCY

HILLSBOROUGH COUNTY, FL

AND INCORPORATED AREAS

100P

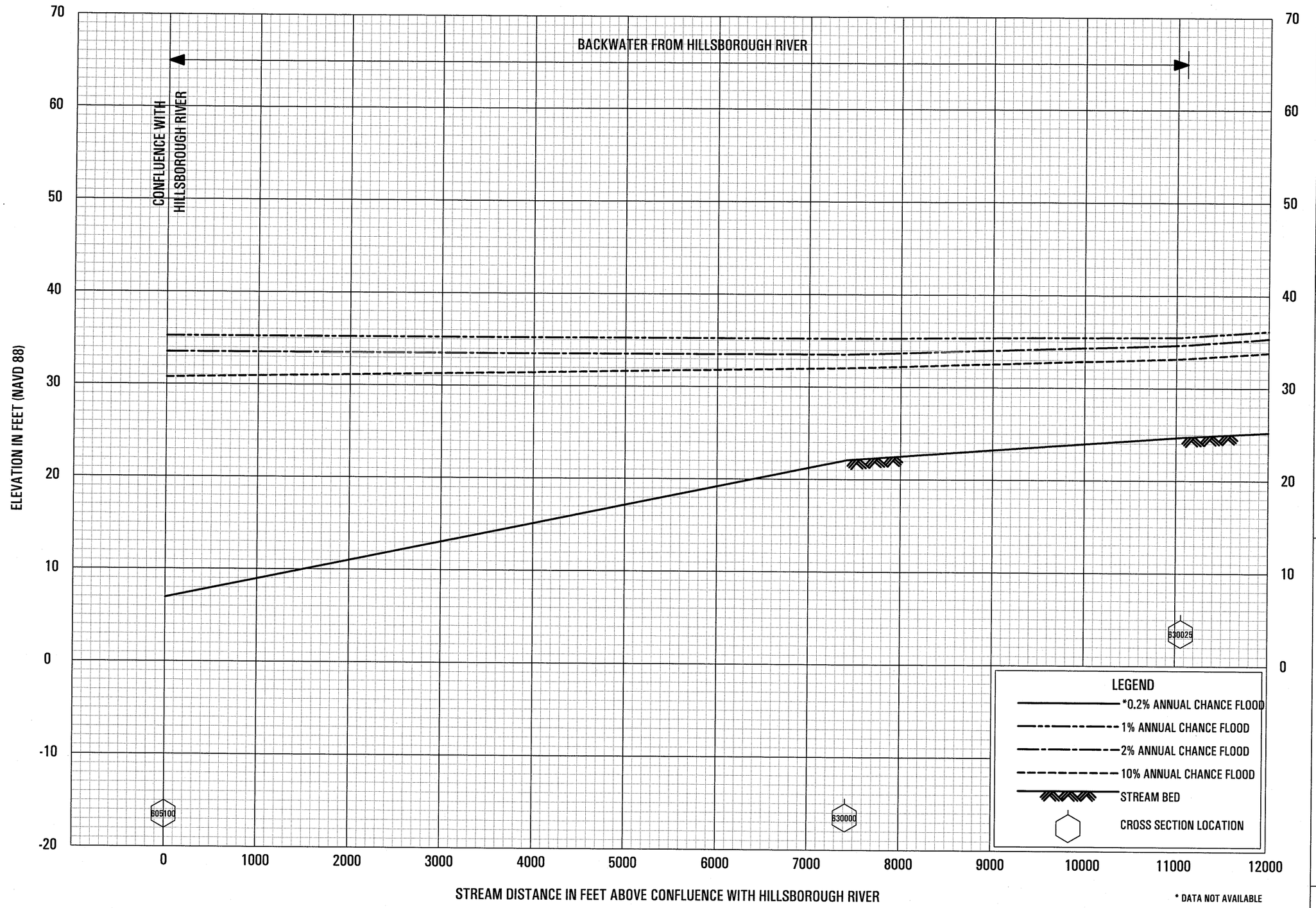

* DATA NOT AVAILABLE

FLOOD PROFILES

TROUT CREEK

FEDERAL EMERGENCY MANAGEMENT AGENCY

HILLSBOROUGH COUNTY, FL

AND INCORPORATED AREAS

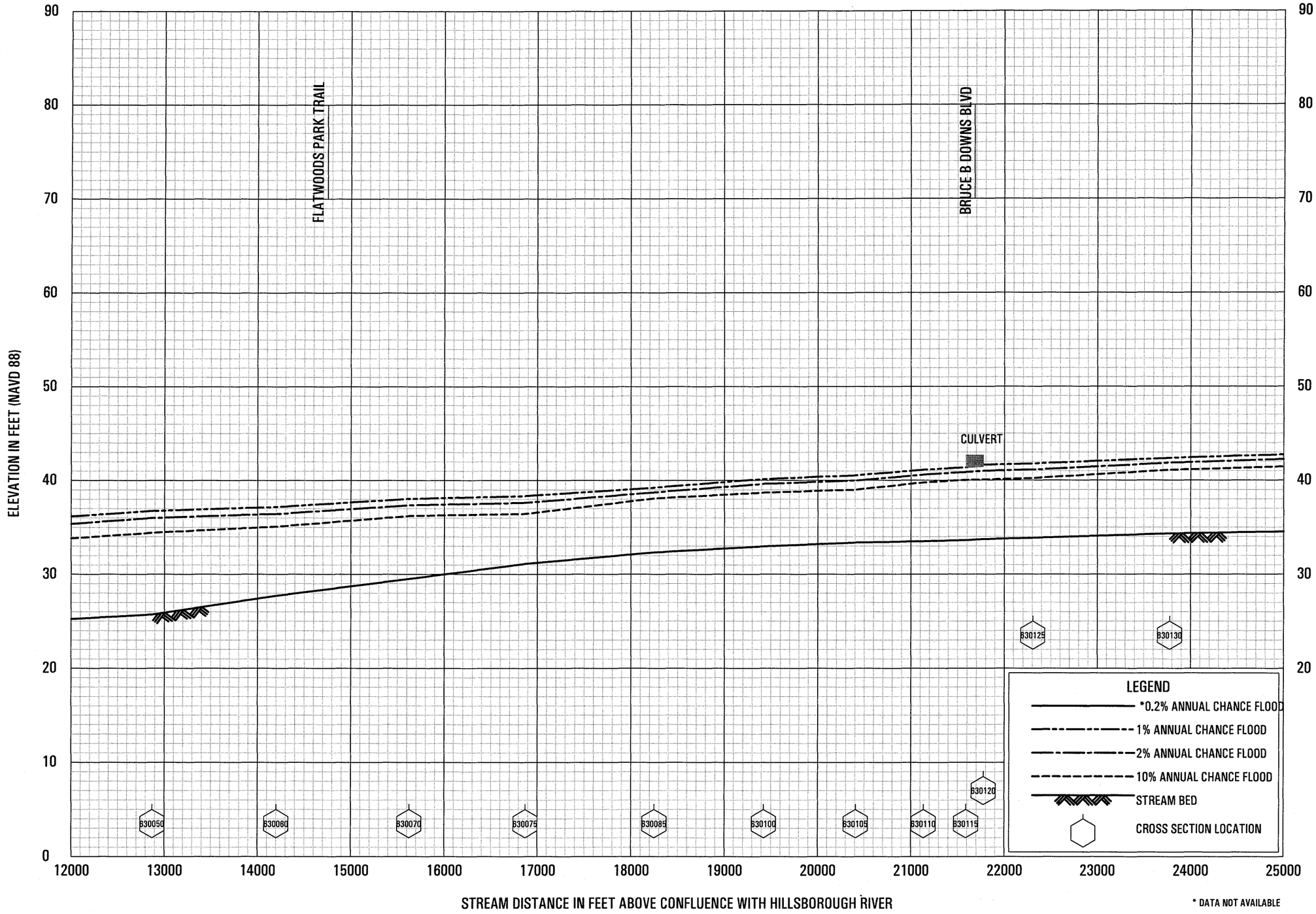

FLOOD PROFILES

TROUT CREEK

FEDERAL EMERGENCY MANAGEMENT AGENCY

HILLSBOROUGH COUNTY, FL

AND INCORPORATED AREAS

102P

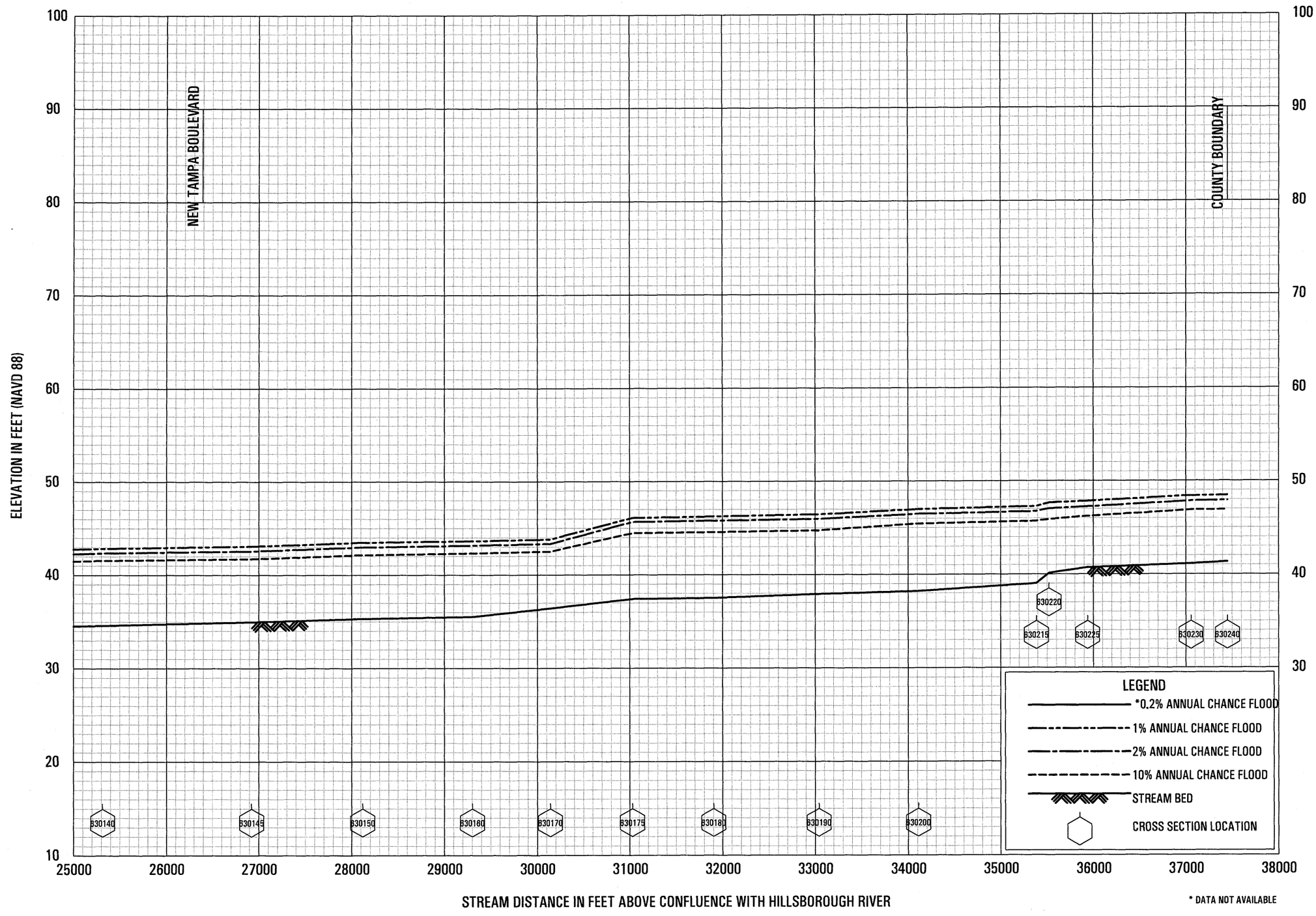

FLOOD PROFILES

TROUT CREEK

FEDERAL EMERGENCY MANAGEMENT AGENCY

HILLSBOROUGH COUNTY, FL

AND INCORPORATED AREAS

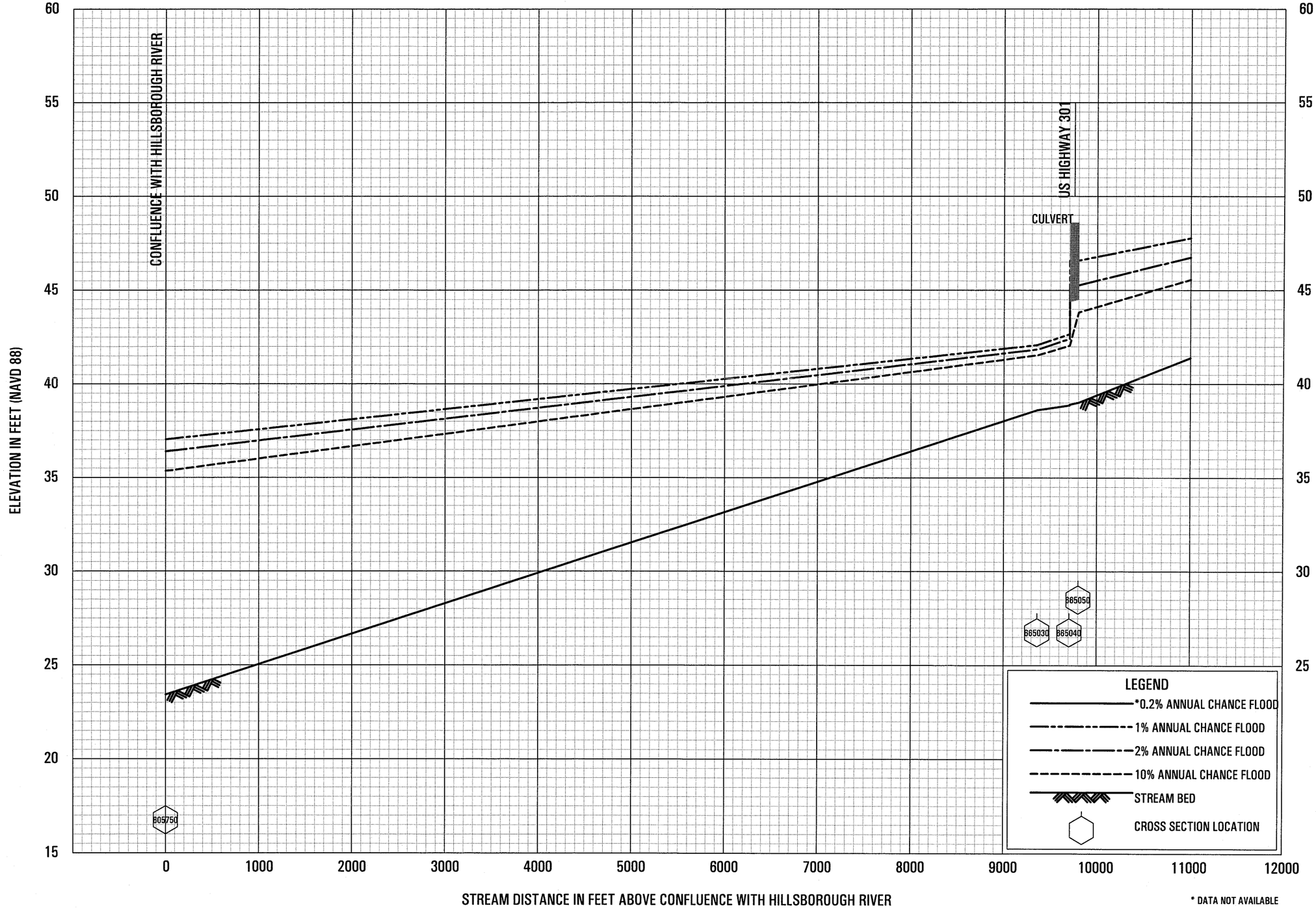

* DATA NOT AVAILABLE

FLOOD PROFILES

TWO HOLE BRANCH

FEDERAL EMERGENCY MANAGEMENT AGENCY

HILLSBOROUGH COUNTY, FL

AND INCORPORATED AREAS

104P

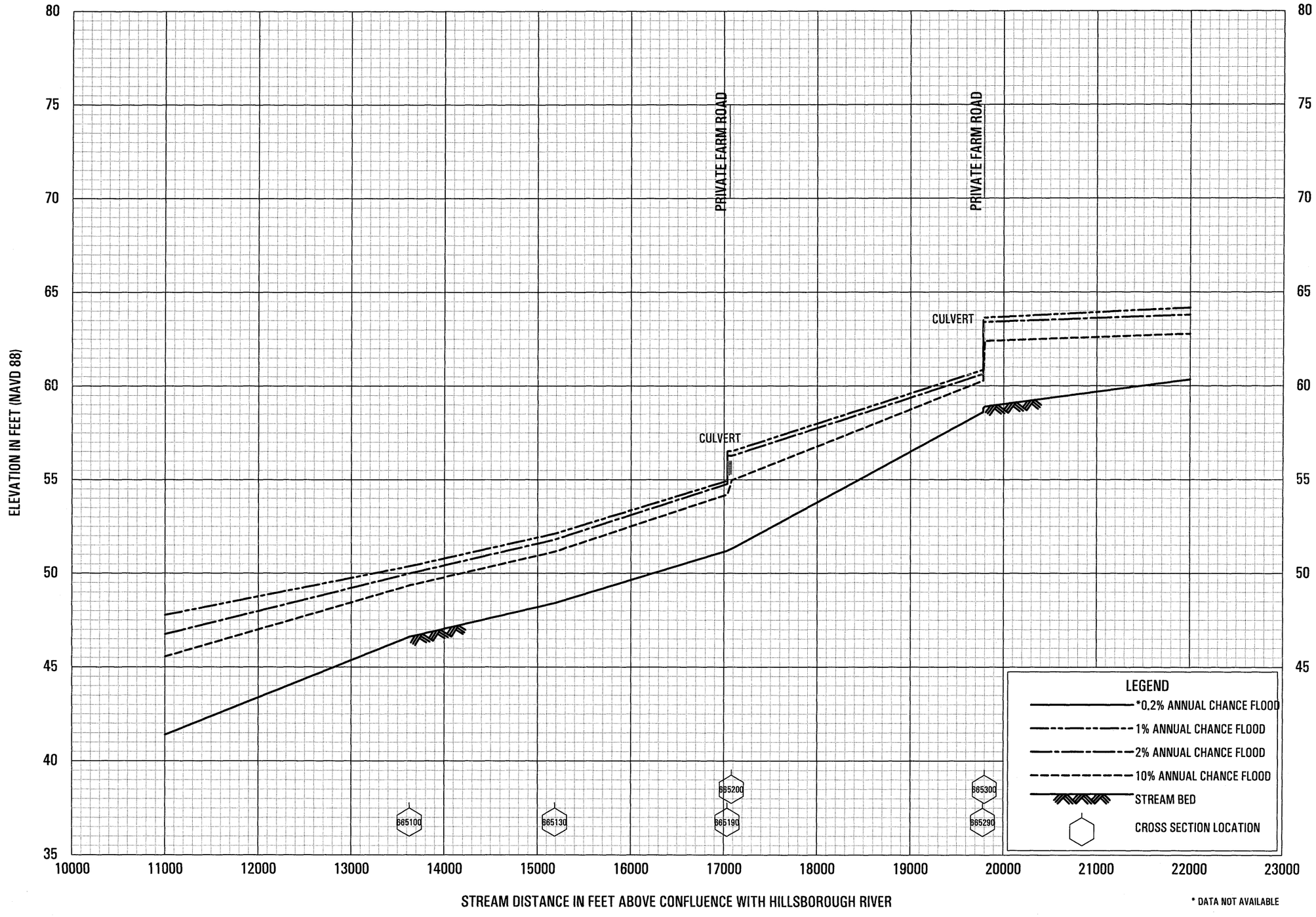

FLOOD PROFILES

TWO HOLE BRANCH

FEDERAL EMERGENCY MANAGEMENT AGENCY

HILLSBOROUGH COUNTY, FL

AND INCORPORATED AREAS

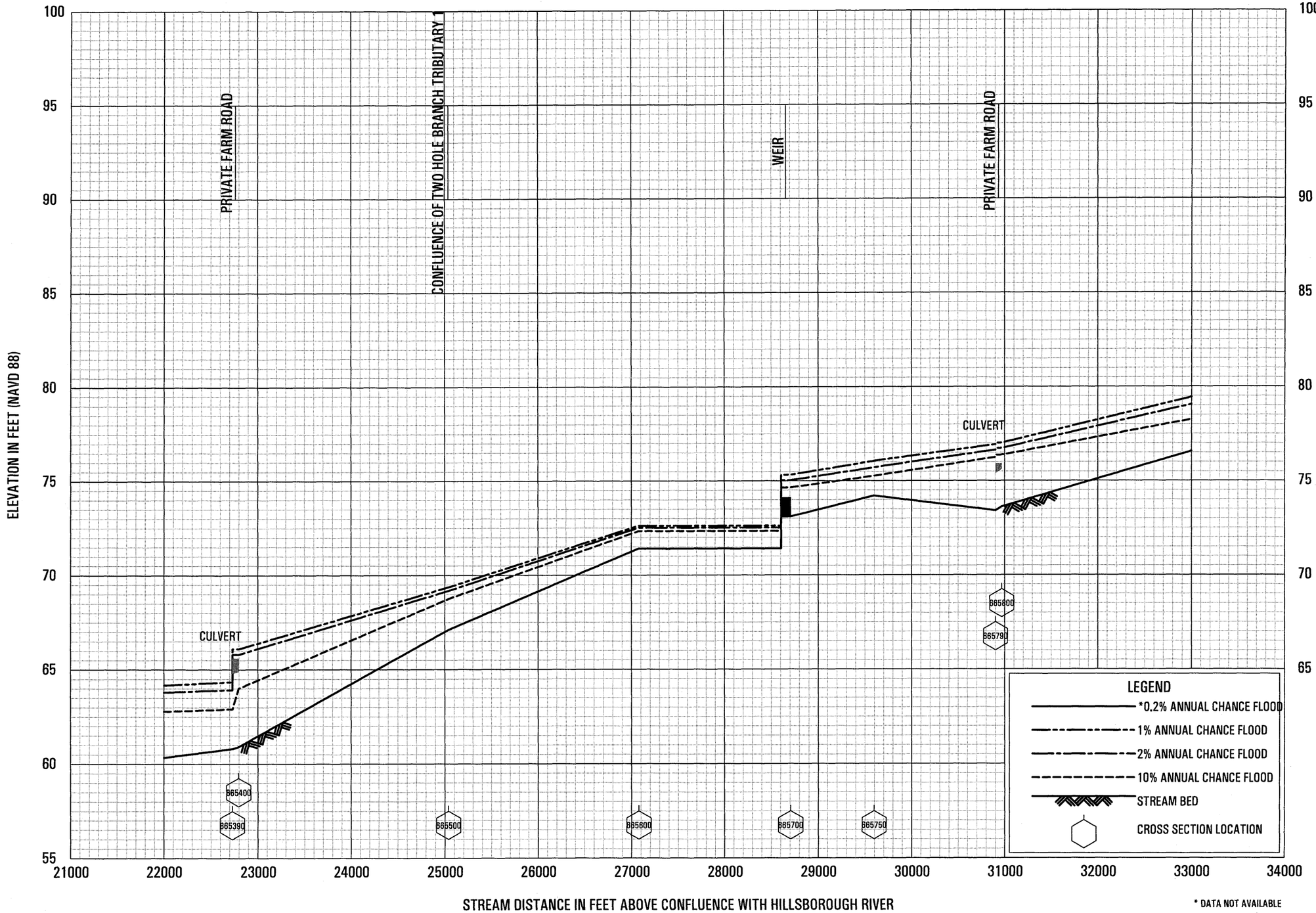

FLOOD PROFILES

TWO HOLE BRANCH

FEDERAL EMERGENCY MANAGEMENT AGENCY

HILLSBOROUGH COUNTY, FL

AND INCORPORATED AREAS

106P

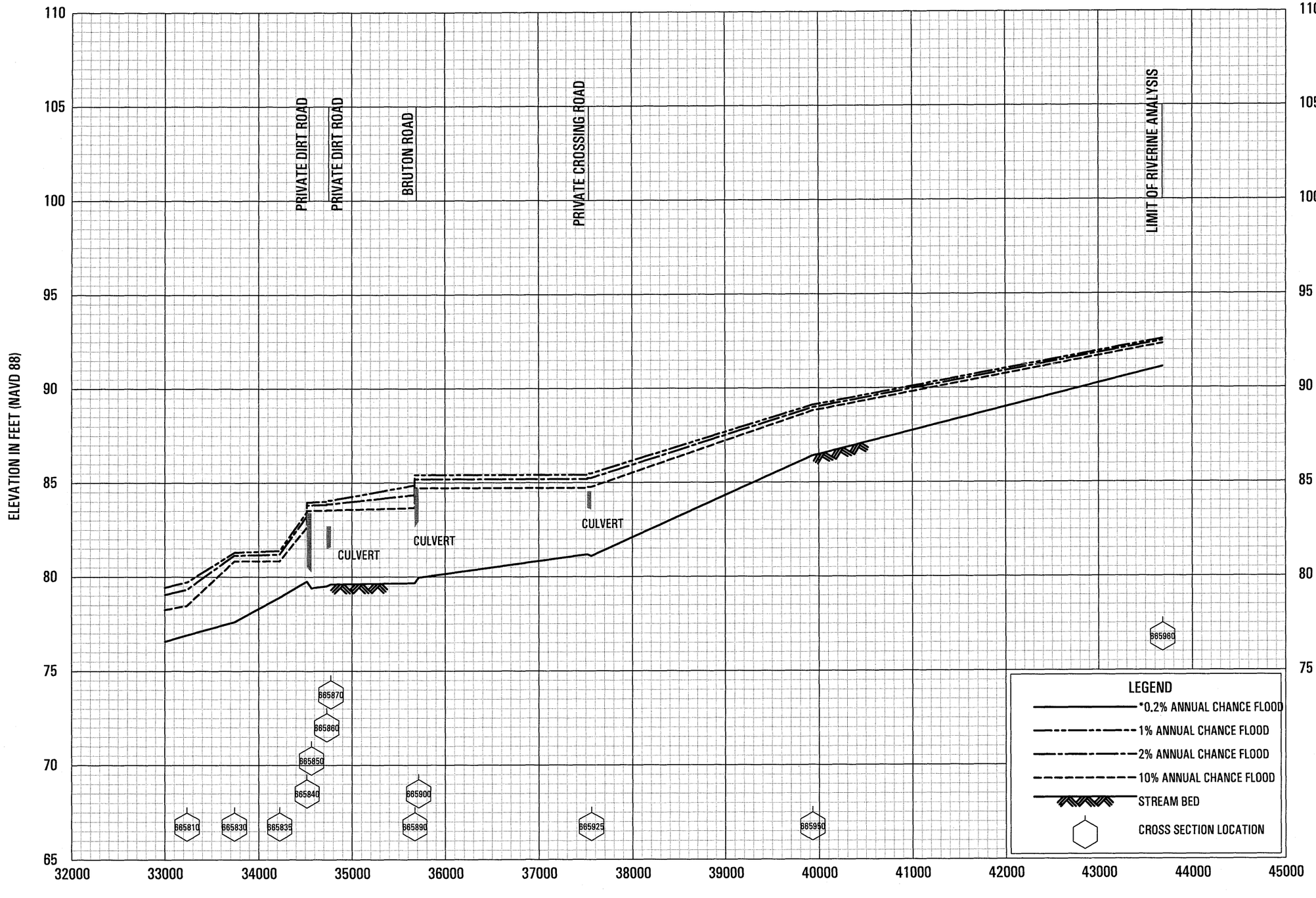

FLOOD PROFILES

TWO HOLE BRANCH

FEDERAL EMERGENCY MANAGEMENT AGENCY

HILLSBOROUGH COUNTY, FL

AND INCORPORATED AREAS

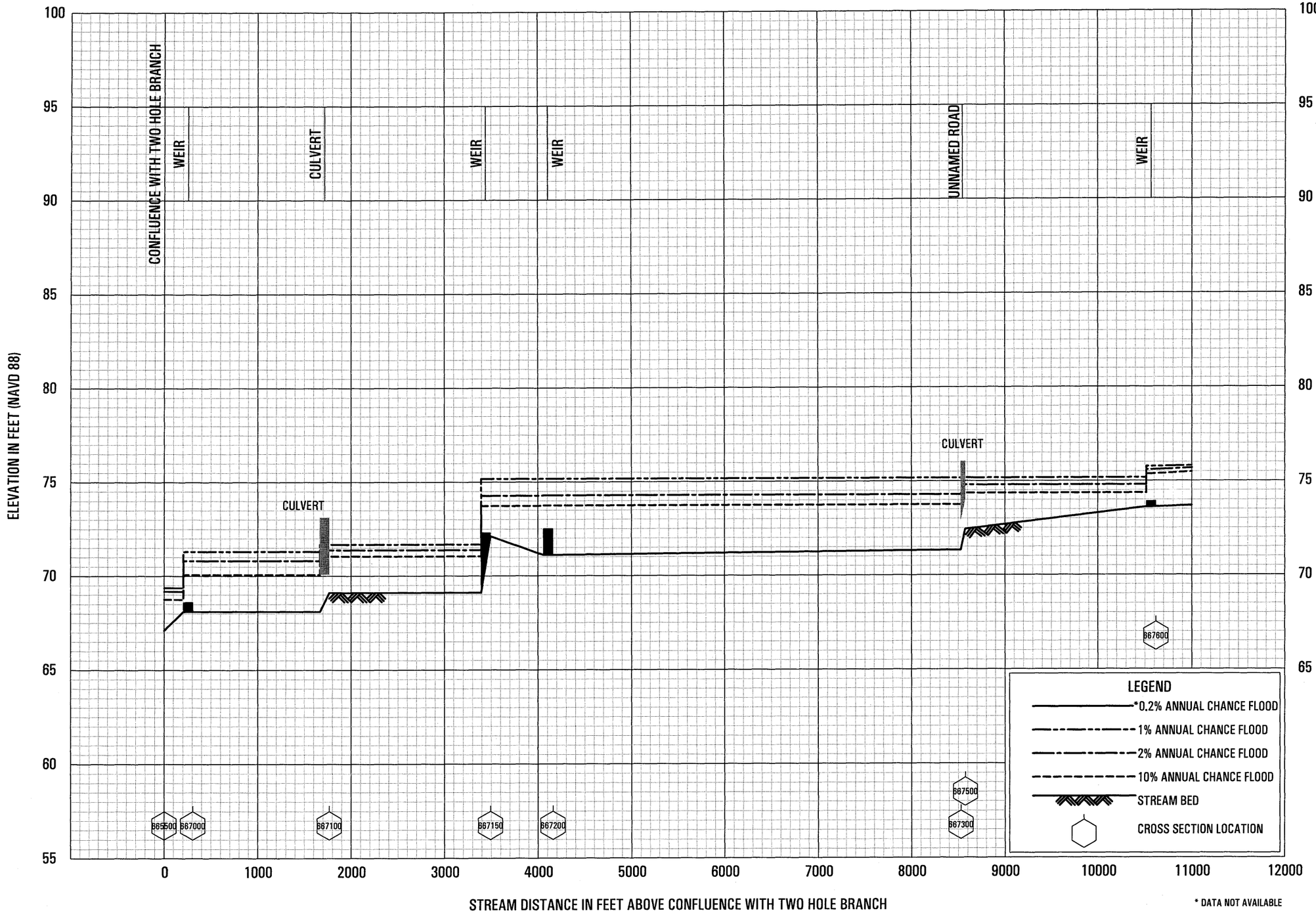

FLOOD PROFILES

TWO HOLE BRANCH TRIBUTARY 1

FEDERAL EMERGENCY MANAGEMENT AGENCY

HILLSBOROUGH COUNTY, FL

AND INCORPORATED AREAS

108P

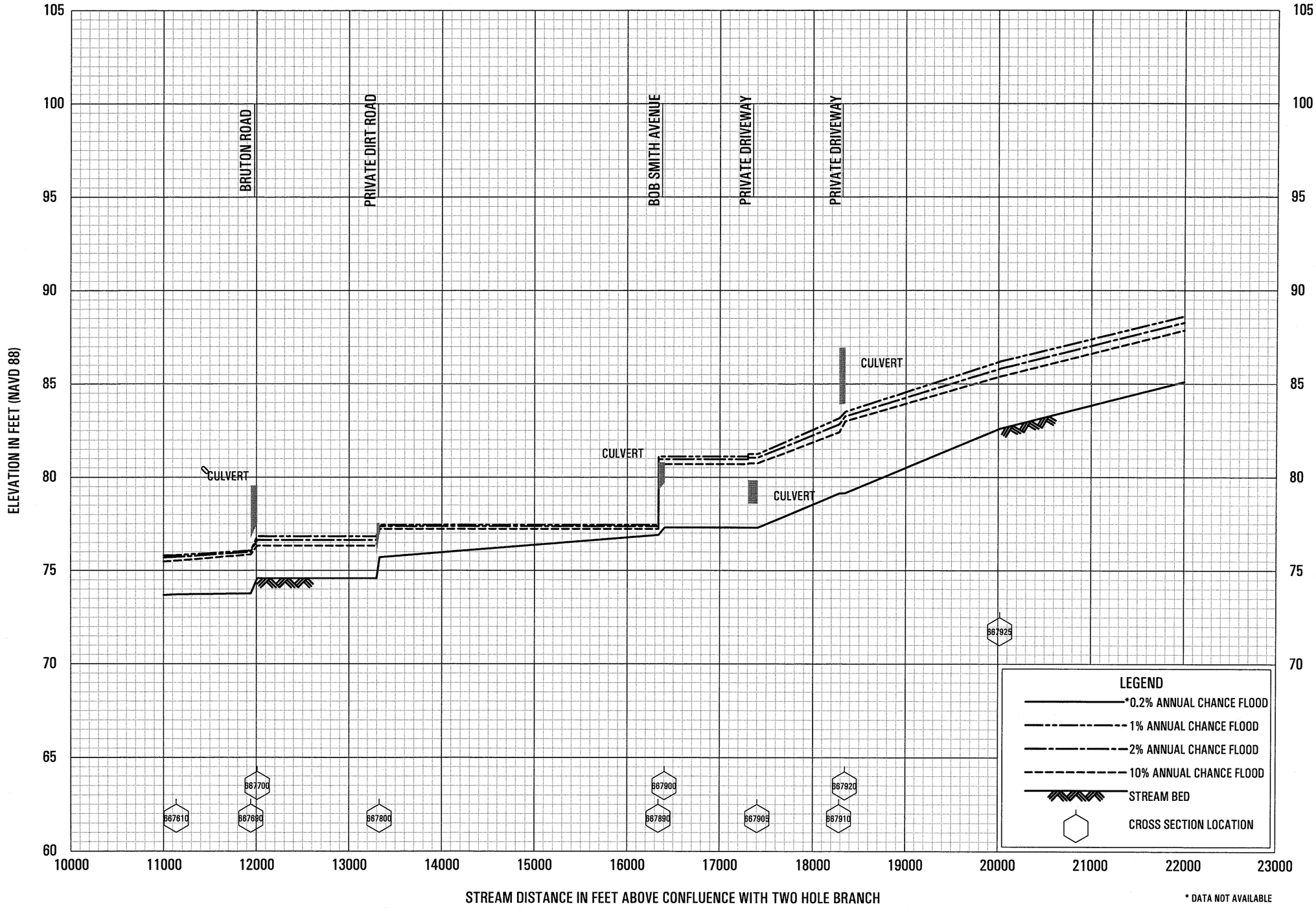

* DATA NOT AVAILABLE

FLOOD PROFILES

TWO HOLE BRANCH TRIBUTARY 1

FEDERAL EMERGENCY MANAGEMENT AGENCY

HILLSBOROUGH COUNTY, FL

AND INCORPORATED AREAS

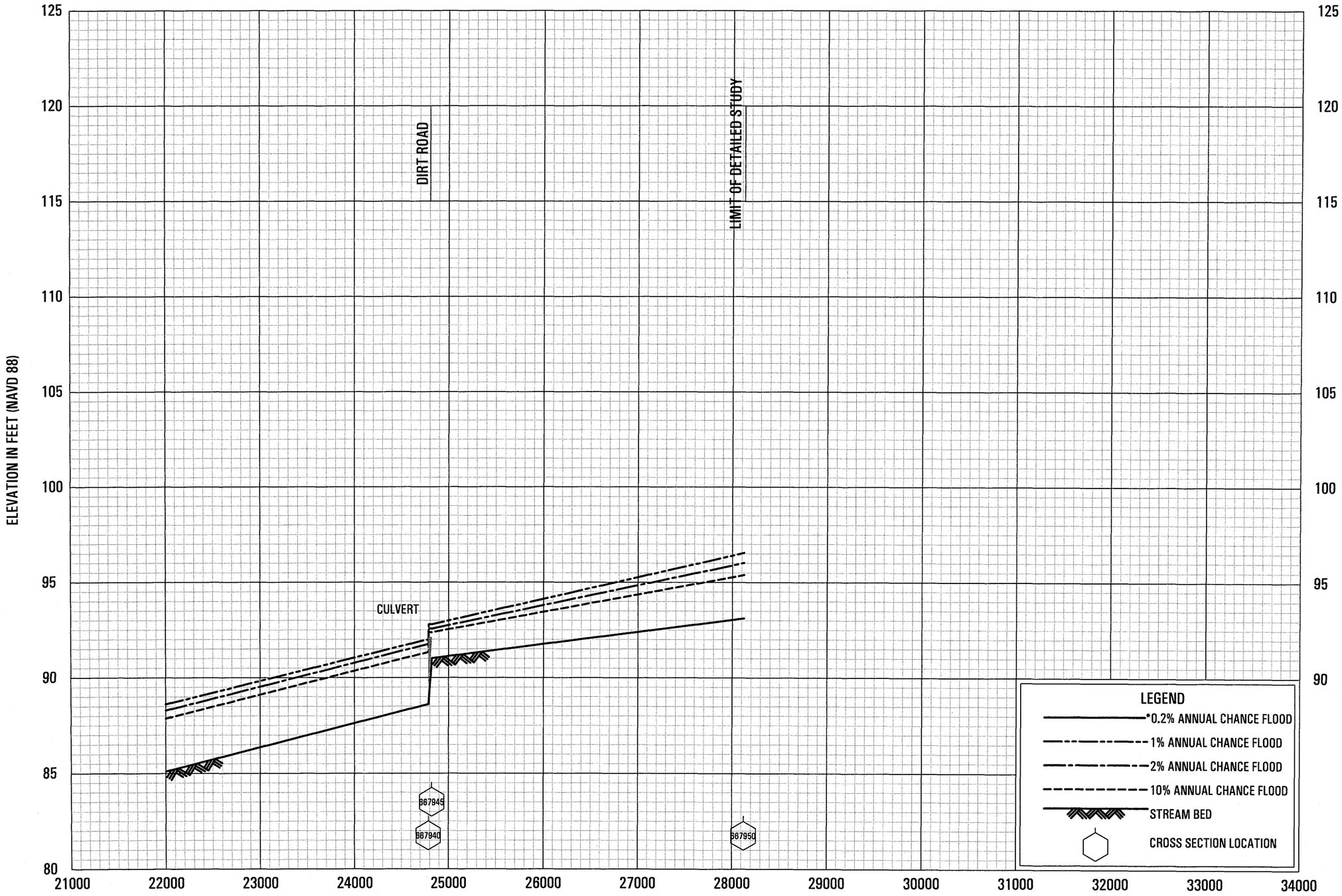

FLOOD PROFILES

TWO HOLE BRANCH TRIBUTARY 1

FEDERAL EMERGENCY MANAGEMENT AGENCY

HILLSBOROUGH COUNTY, FL

AND INCORPORATED AREAS

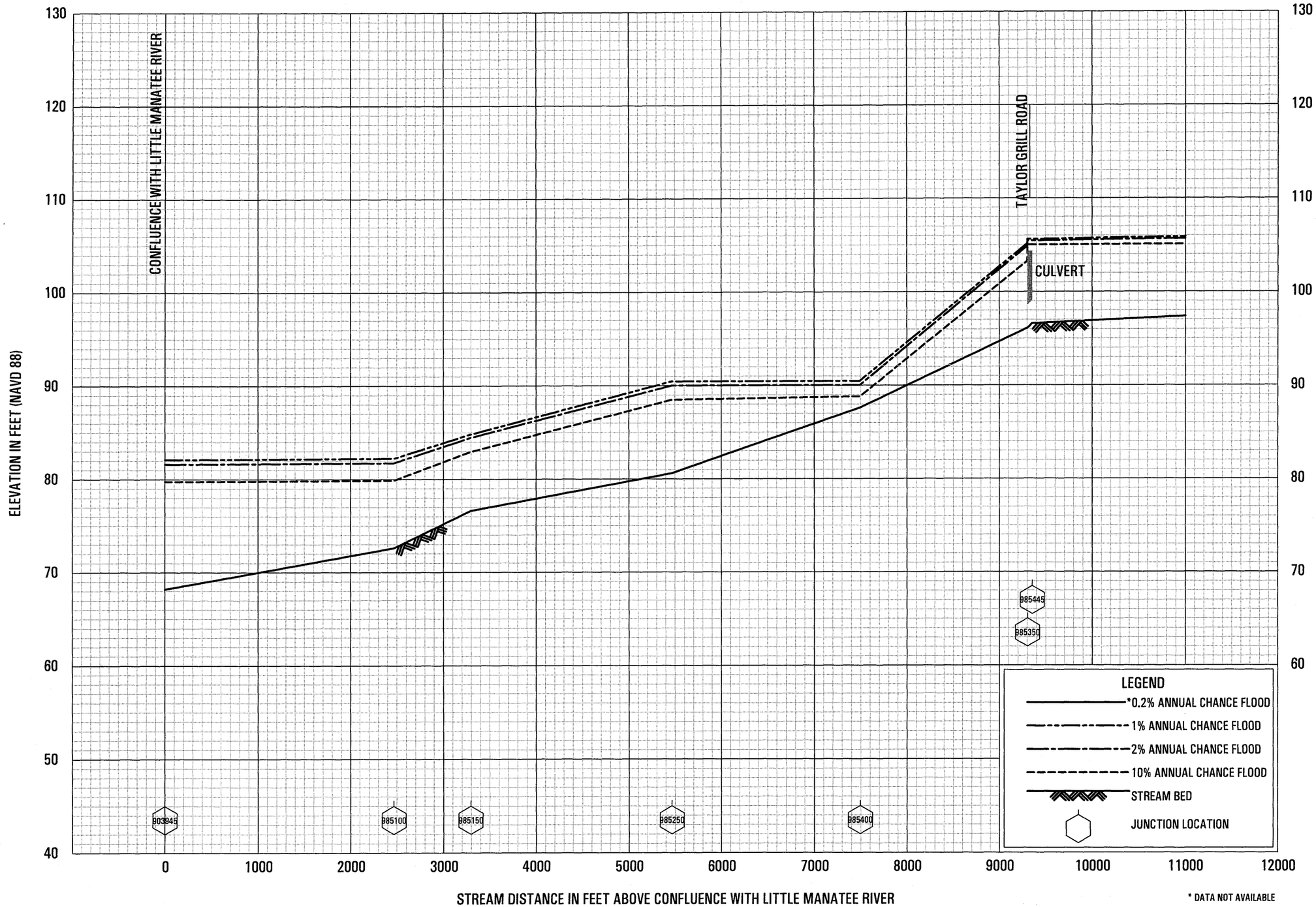

FLOOD PROFILES

ALDERMAN CREEK

FEDERAL EMERGENCY MANAGEMENT AGENCY

HILLSBOROUGH COUNTY, FL

AND INCORPORATED AREAS

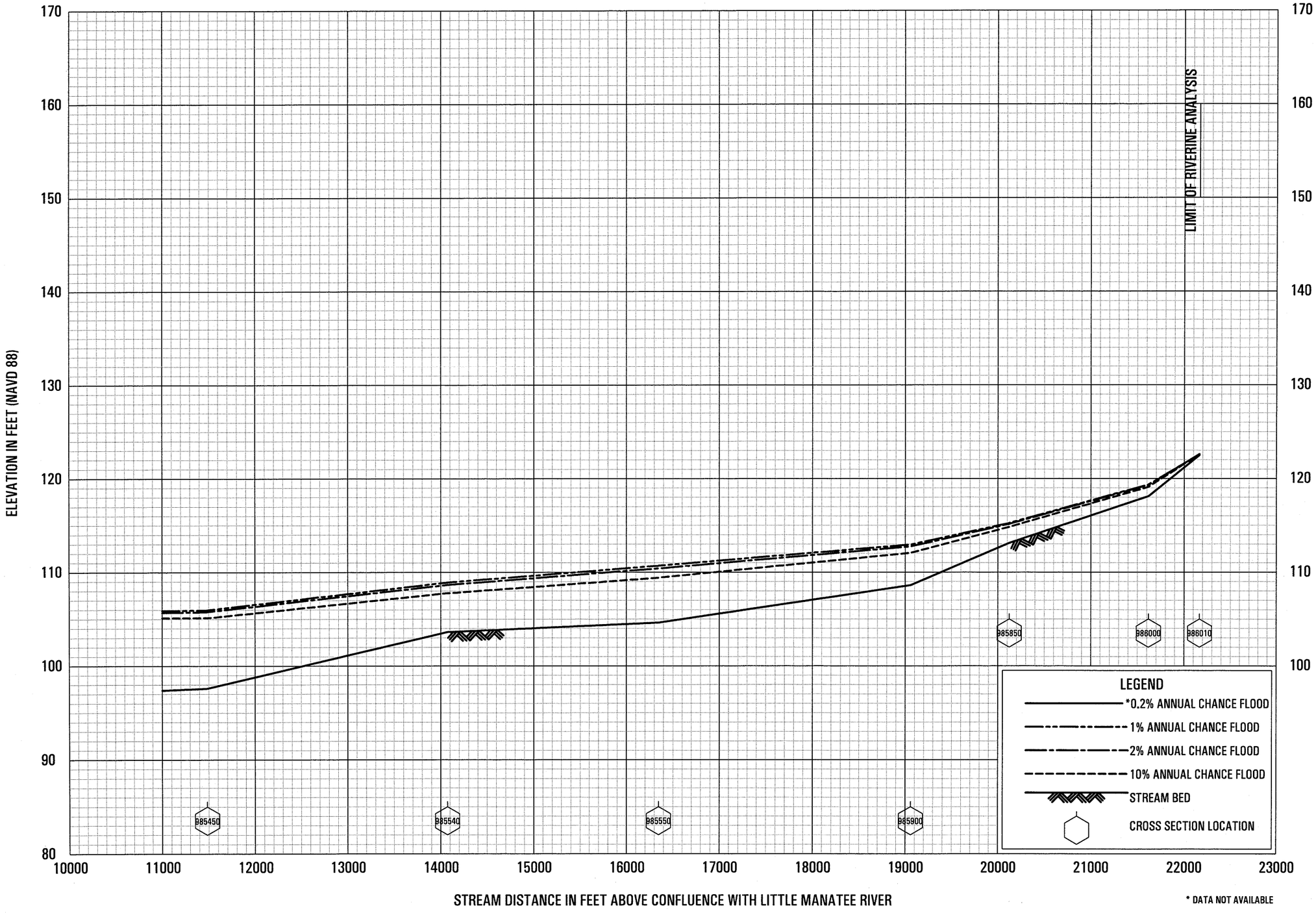

FLOOD PROFILES

ALDERMAN CREEK

FEDERAL EMERGENCY MANAGEMENT AGENCY

HILLSBOROUGH COUNTY, FL

AND INCORPORATED AREAS

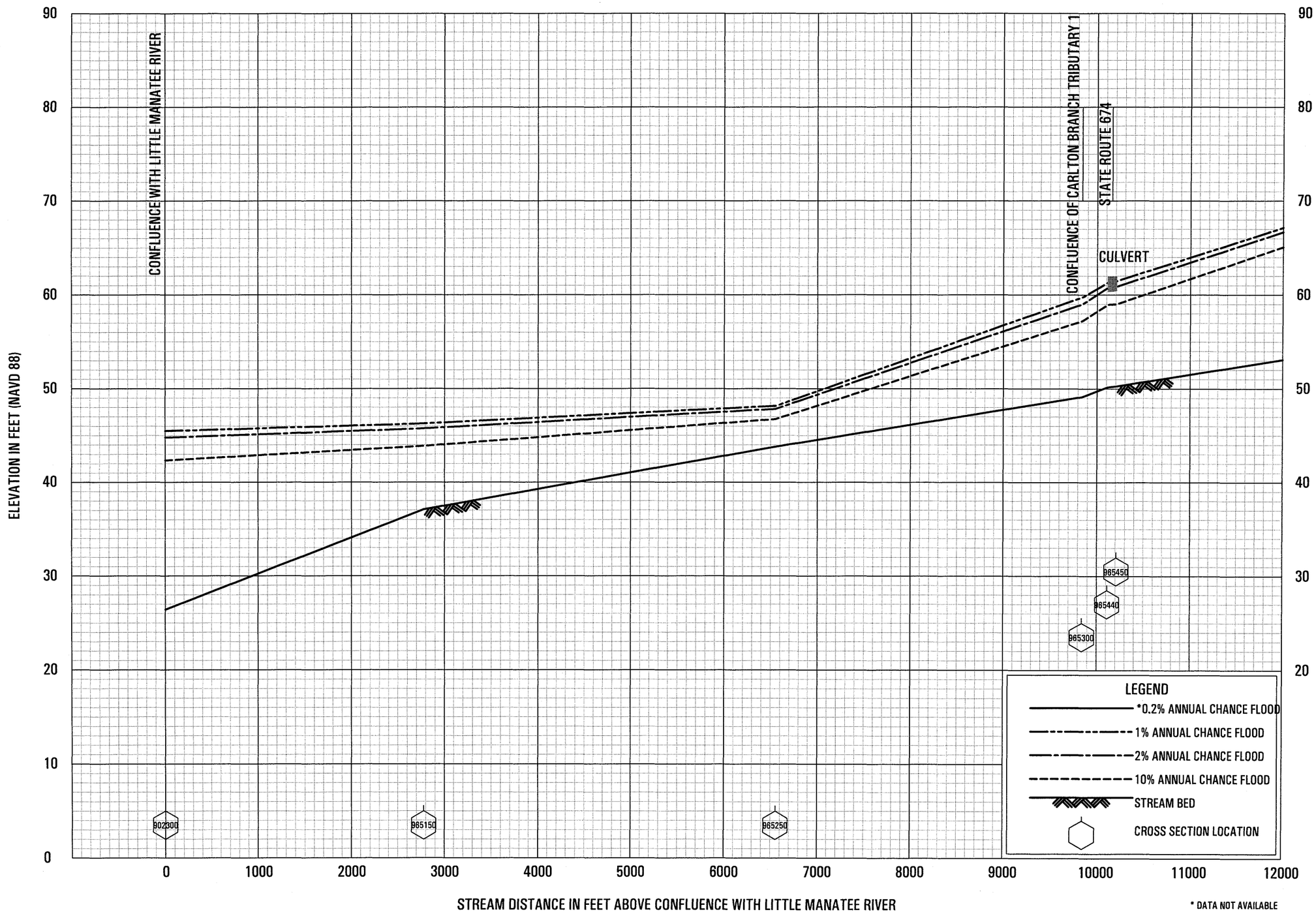

FLOOD PROFILES

CARLTON BRANCH

FEDERAL EMERGENCY MANAGEMENT AGENCY

HILLSBOROUGH COUNTY, FL

AND INCORPORATED AREAS

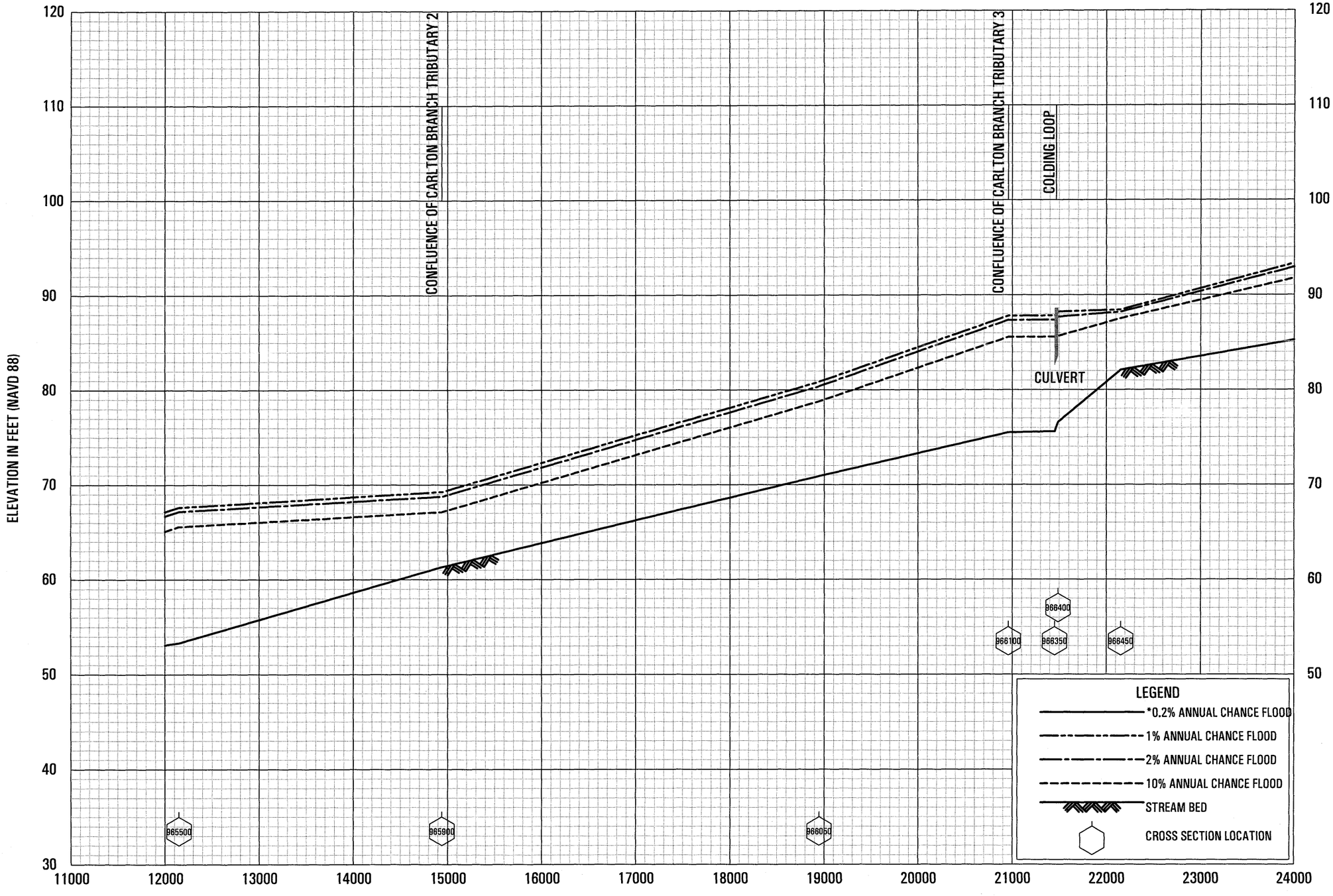

FLOOD PROFILES

CARLTON BRANCH

FEDERAL EMERGENCY MANAGEMENT AGENCY

HILLSBOROUGH COUNTY, FL

AND INCORPORATED AREAS

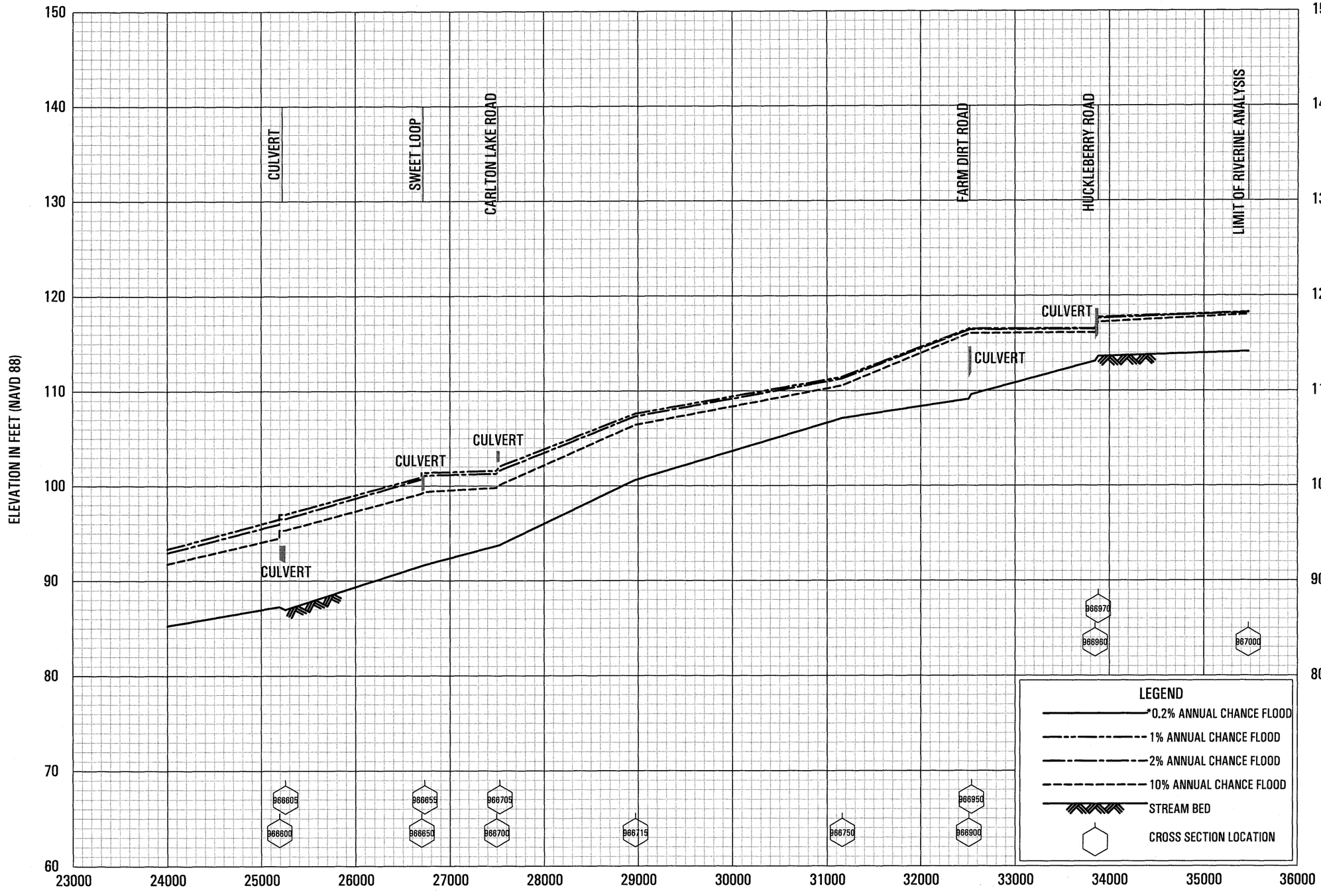

FLOOD PROFILES

CARLTON BRANCH

FEDERAL EMERGENCY MANAGEMENT AGENCY

HILLSBOROUGH COUNTY, FL

AND INCORPORATED AREAS

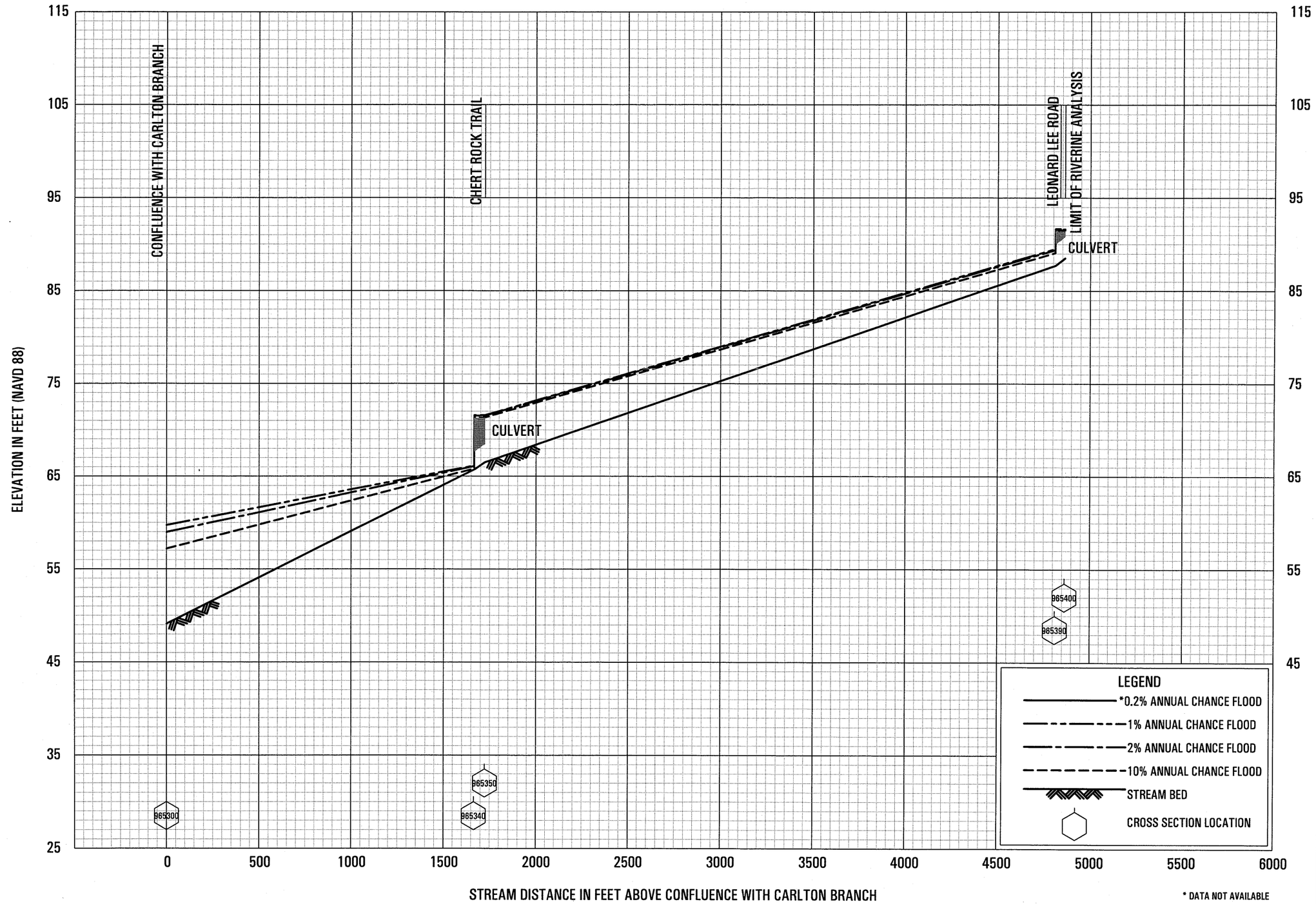

FLOOD PROFILES

CARLTON BRANCH TRIBUTARY 1

FEDERAL EMERGENCY MANAGEMENT AGENCY

HILLSBOROUGH COUNTY, FL

AND INCORPORATED AREAS

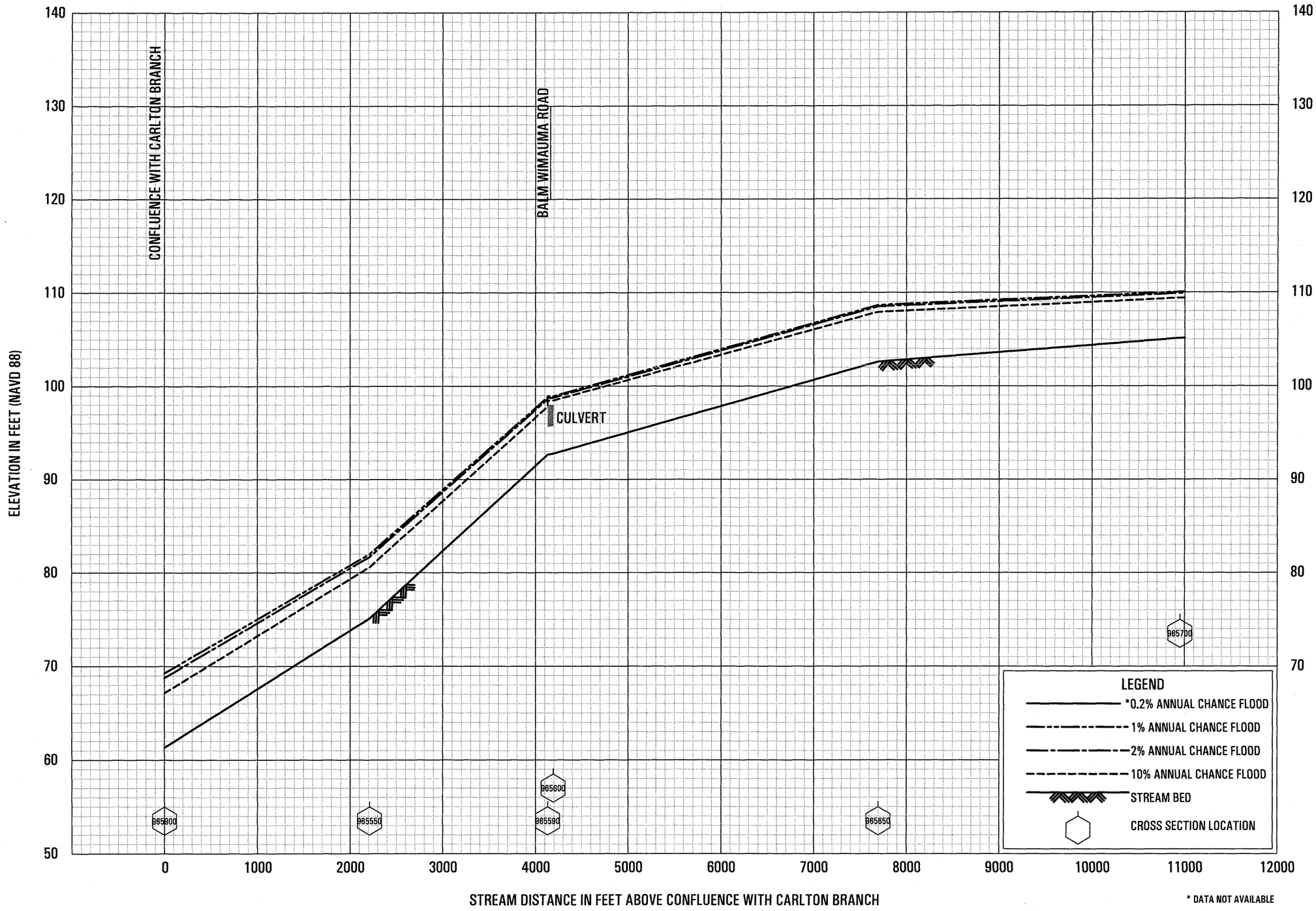

FLOOD PROFILES

CARLTON BRANCH TRIBUTARY 2

FEDERAL EMERGENCY MANAGEMENT AGENCY

HILLSBOROUGH COUNTY, FL

AND INCORPORATED AREAS

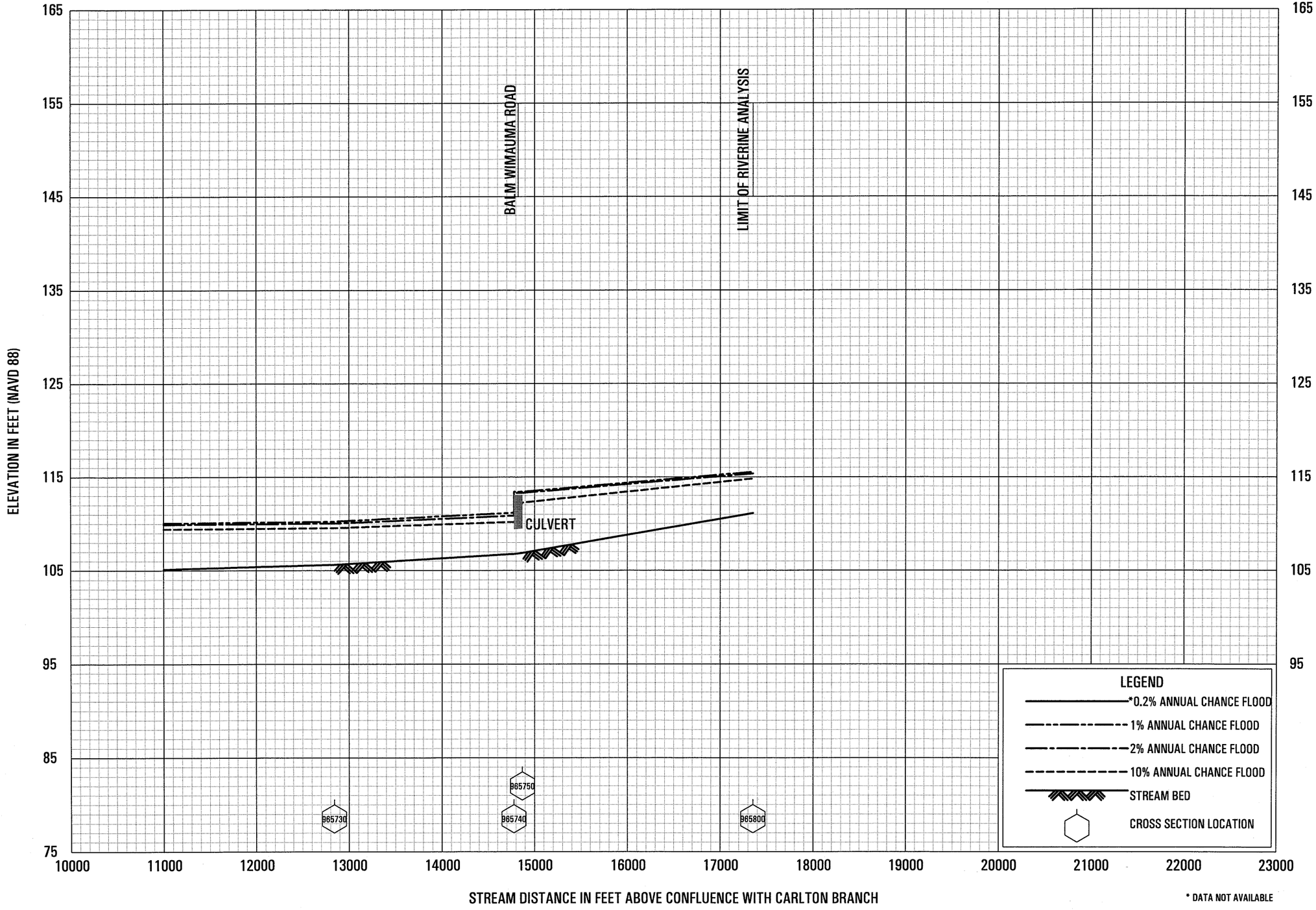

FLOOD PROFILES

CARLTON BRANCH TRIBUTARY 2

FEDERAL EMERGENCY MANAGEMENT AGENCY

HILLSBOROUGH COUNTY, FL

AND INCORPORATED AREAS

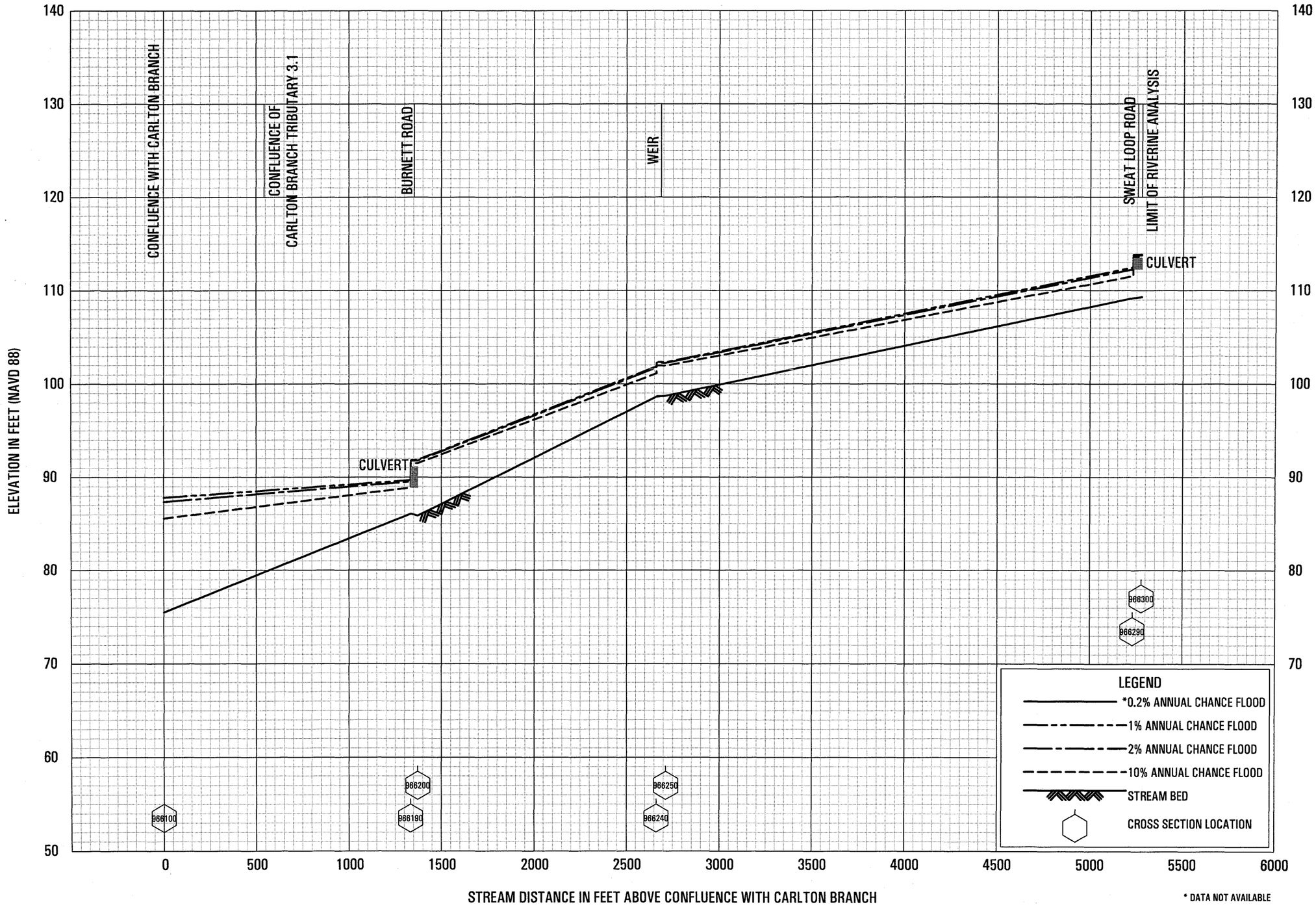

FLOOD PROFILES

CARLTON BRANCH TRIBUTARY 3

FEDERAL EMERGENCY MANAGEMENT AGENCY

HILLSBOROUGH COUNTY, FL

AND INCORPORATED AREAS

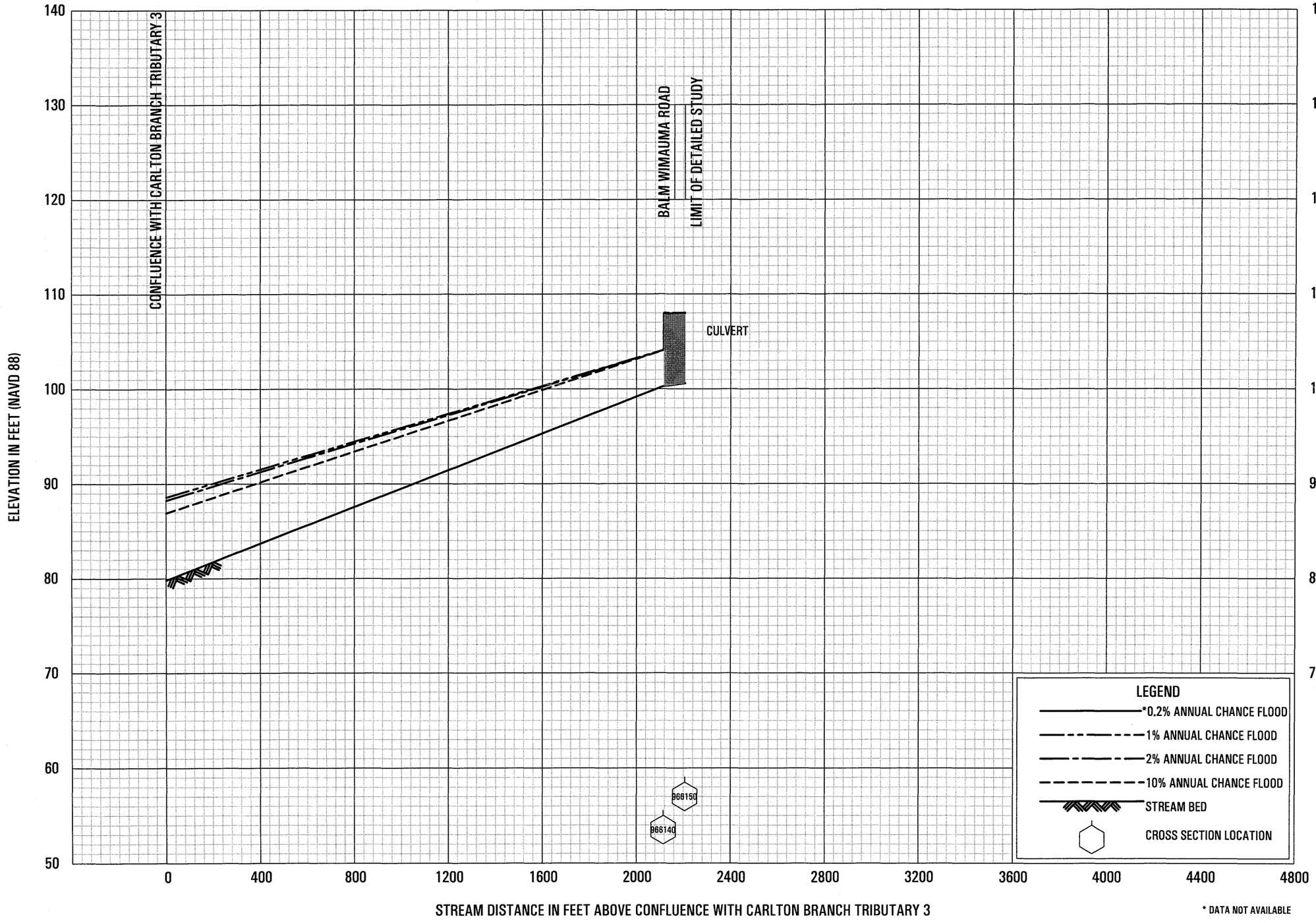

FLOOD PROFILES

CARLTON BRANCH TRIBUTARY 3.1

FEDERAL EMERGENCY MANAGEMENT AGENCY

HILLSBOROUGH COUNTY, FL

AND INCORPORATED AREAS

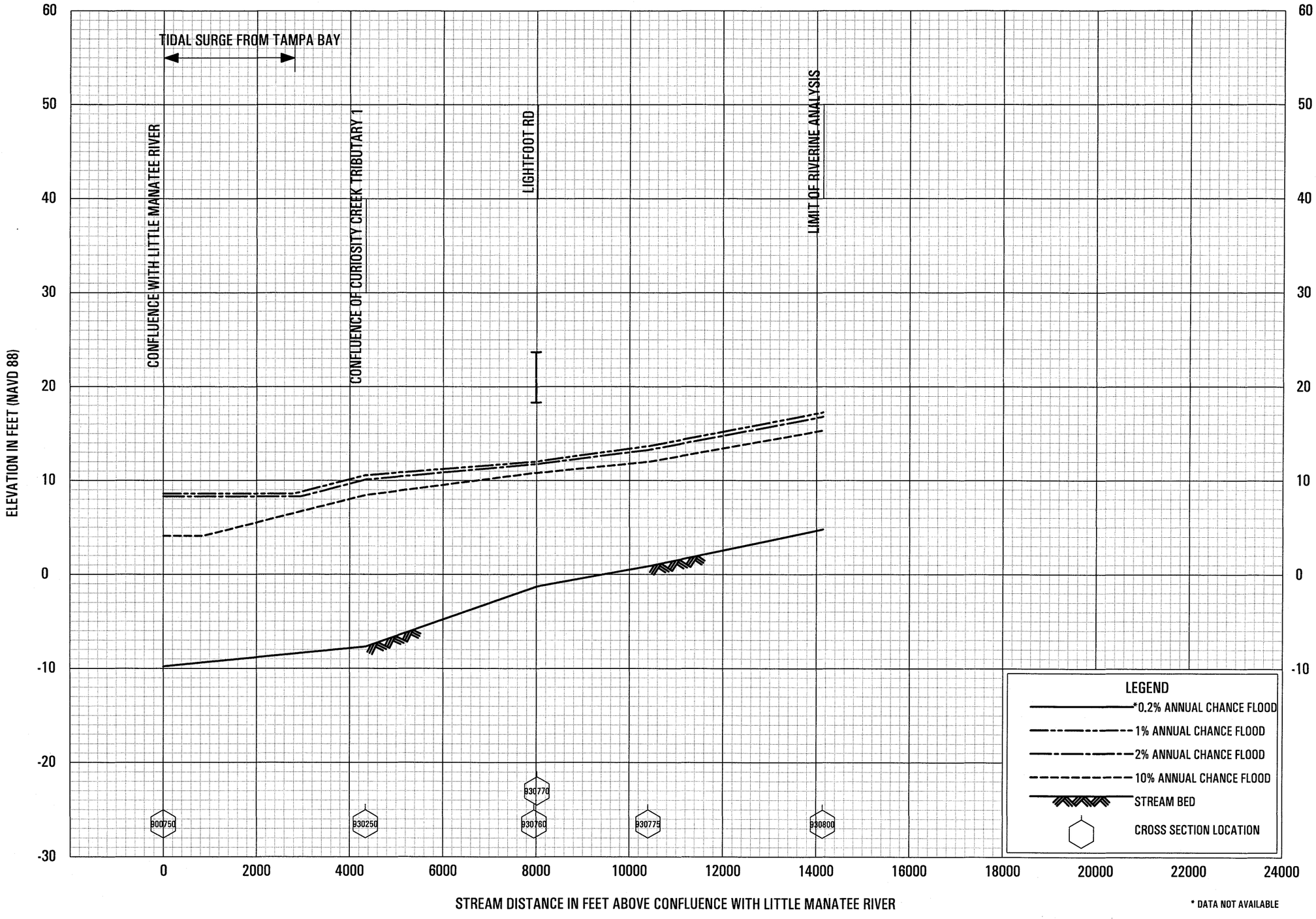

FLOOD PROFILES

CURIOSITY CREEK

FEDERAL EMERGENCY MANAGEMENT AGENCY

HILLSBOROUGH COUNTY, FL

AND INCORPORATED AREAS

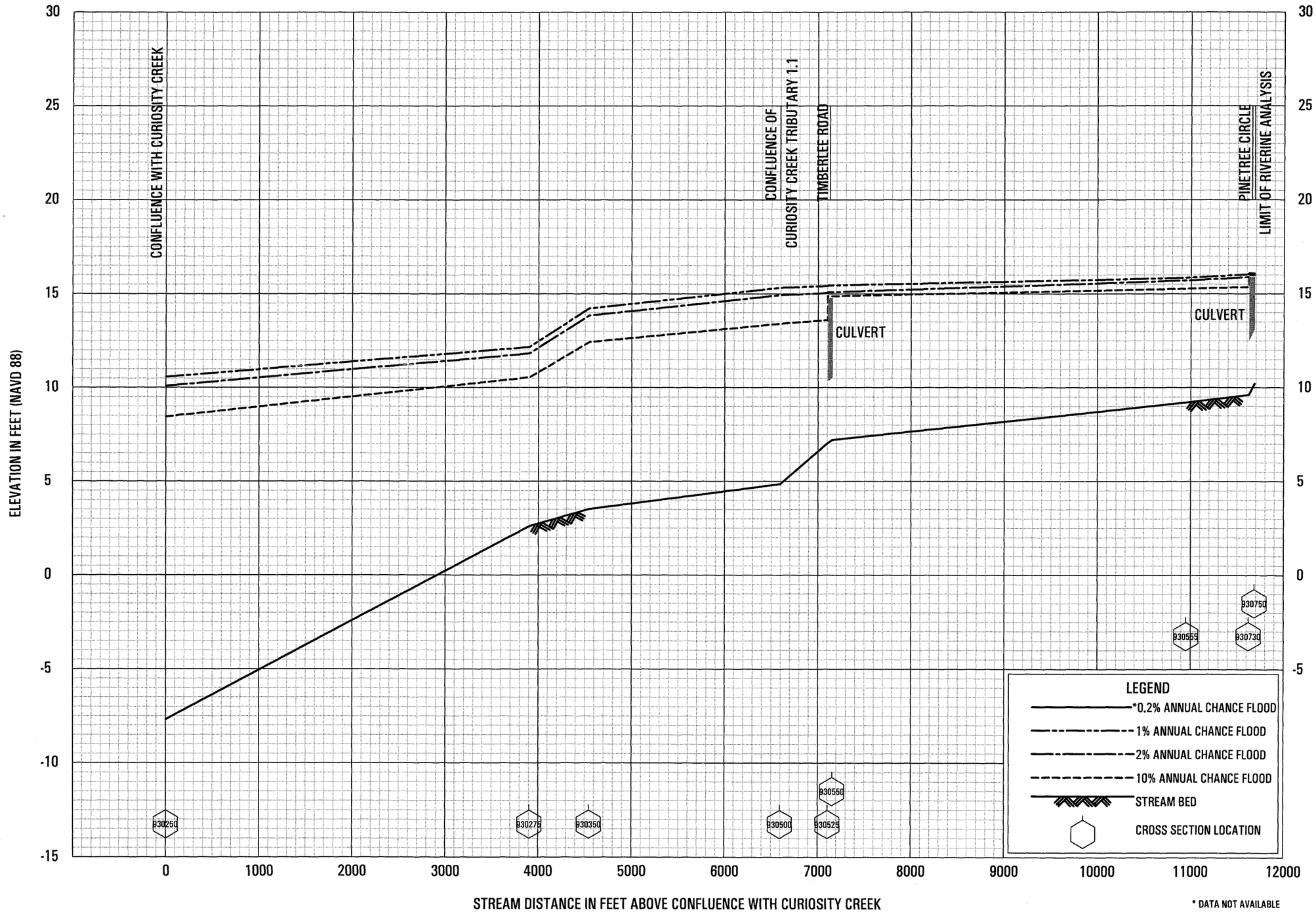

FLOOD PROFILES

CURIOSITY CREEK TRIBUTARY 1

FEDERAL EMERGENCY MANAGEMENT AGENCY

HILLSBOROUGH COUNTY, FL

AND INCORPORATED AREAS

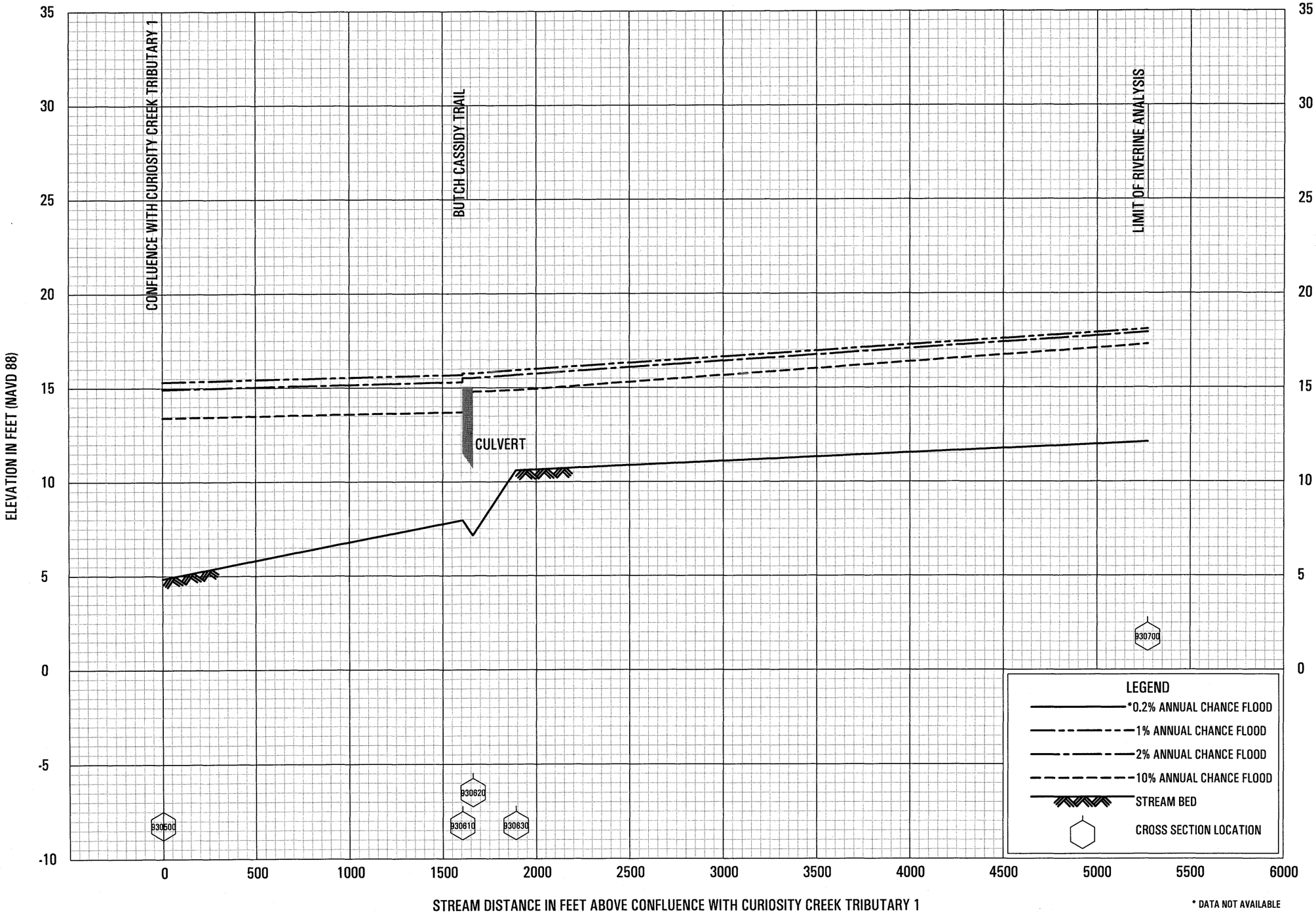

FLOOD PROFILES

CURIOSITY CREEK TRIBUTARY 1.1

FEDERAL EMERGENCY MANAGEMENT AGENCY

HILLSBOROUGH COUNTY, FL

AND INCORPORATED AREAS

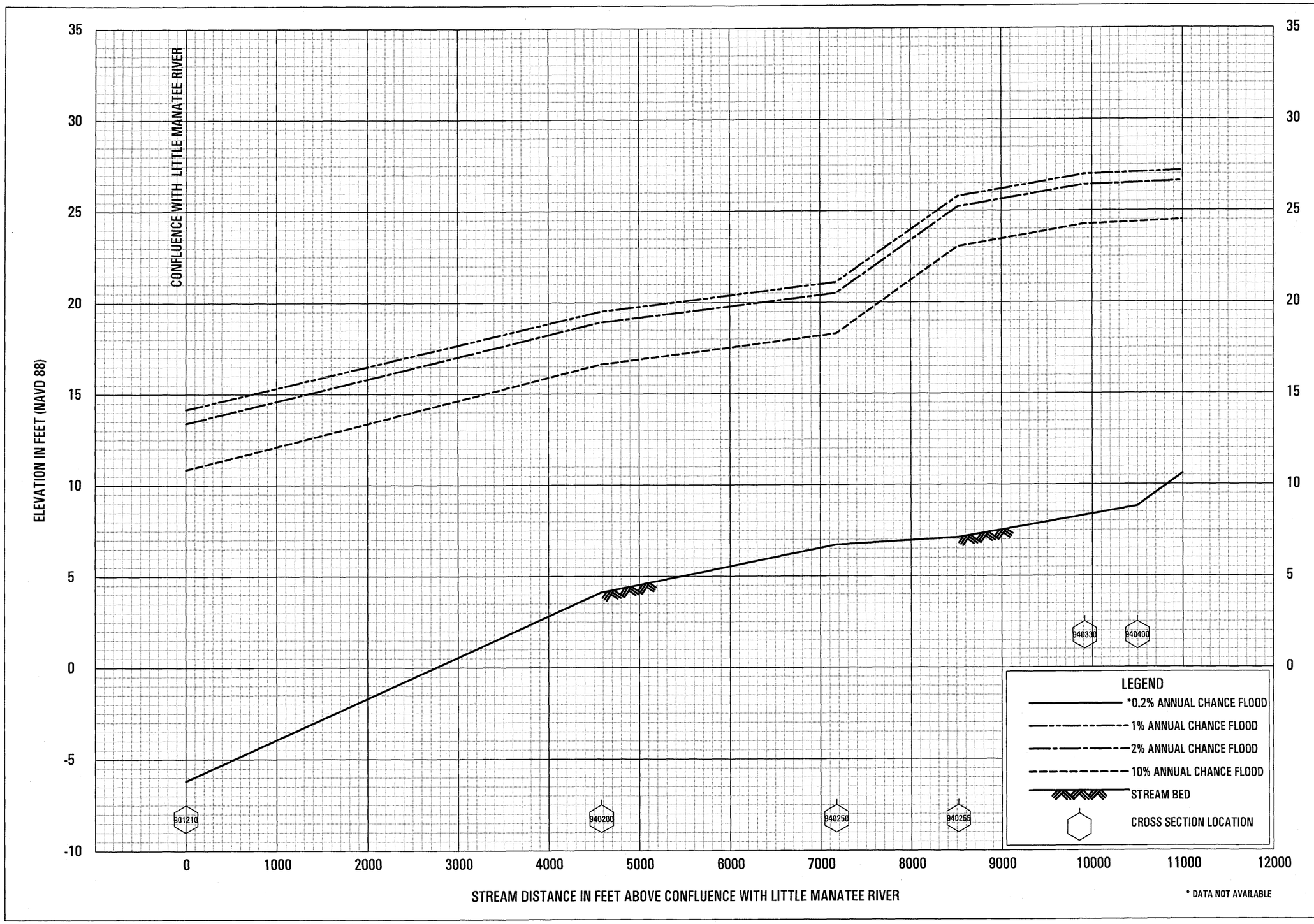

FLOOD PROFILES

CYPRESS CREEK

FEDERAL EMERGENCY MANAGEMENT AGENCY

HILLSBOROUGH COUNTY, FL

AND INCORPORATED AREAS

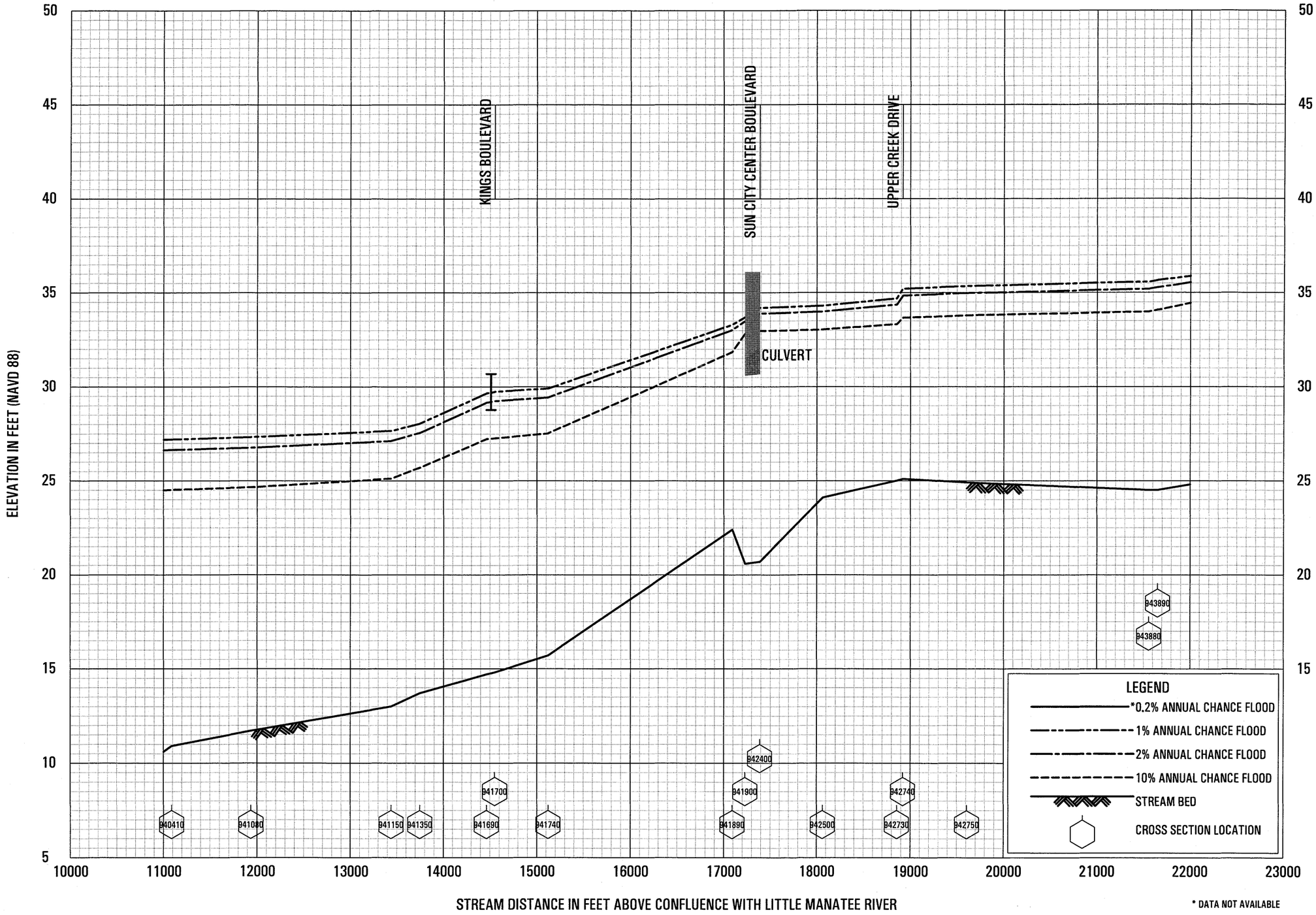

FLOOD PROFILES

CYPRESS CREEK

FEDERAL EMERGENCY MANAGEMENT AGENCY

HILLSBOROUGH COUNTY, FL

AND INCORPORATED AREAS

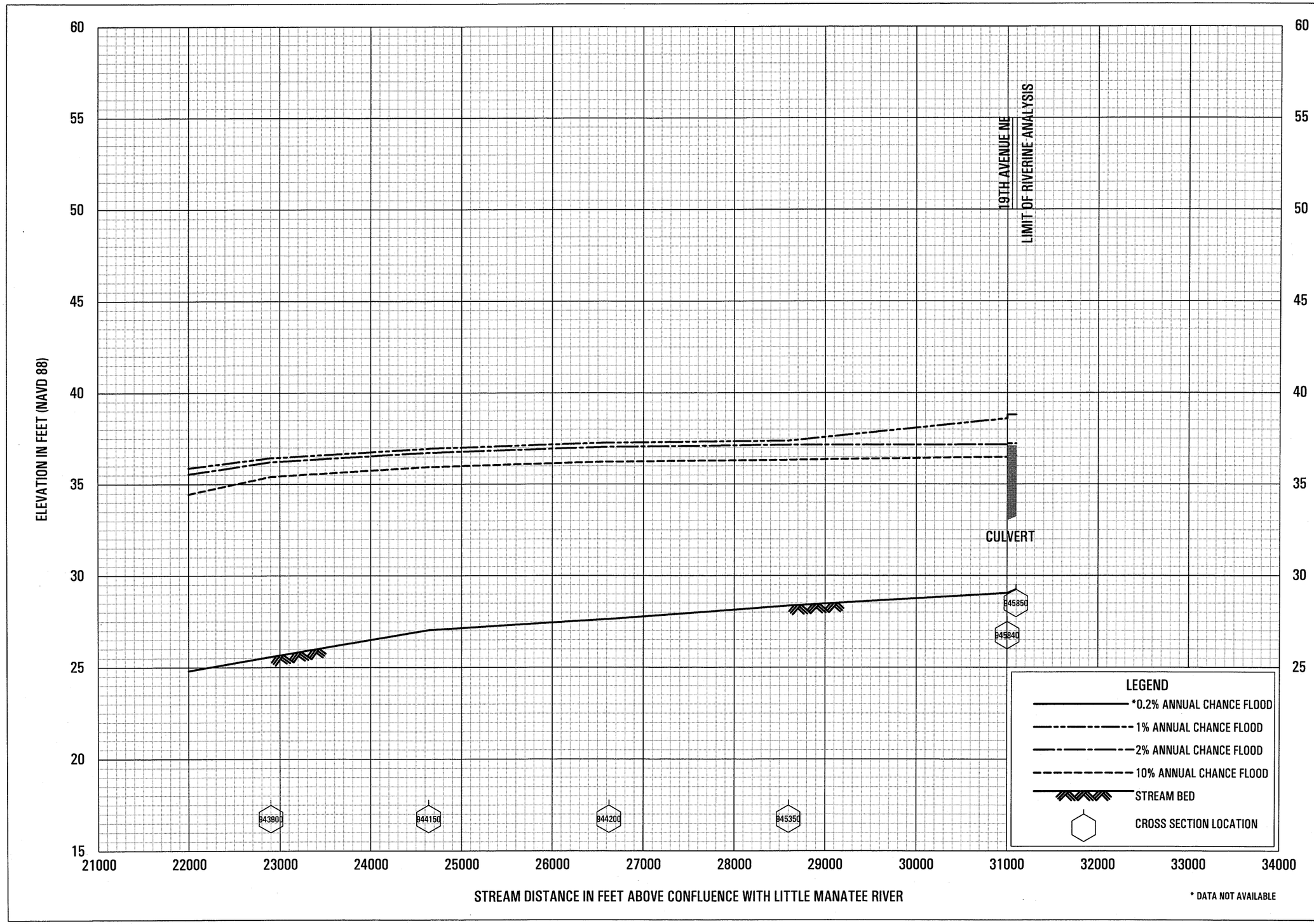

FLOOD PROFILES

CYPRESS CREEK

FEDERAL EMERGENCY MANAGEMENT AGENCY

HILLSBOROUGH COUNTY, FL

AND INCORPORATED AREAS

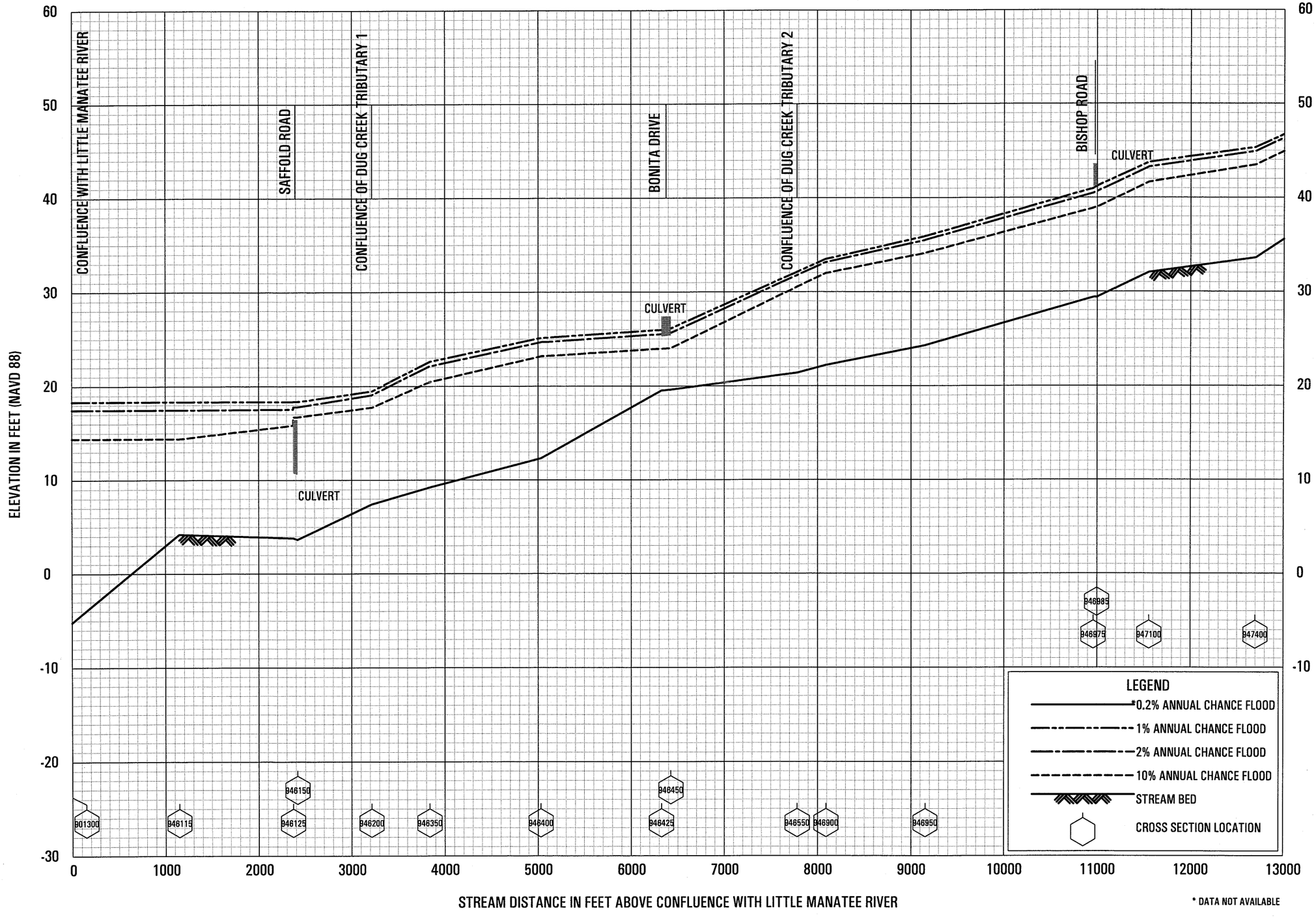

* DATA NOT AVAILABLE

FLOOD PROFILES

DUG CREEK

FEDERAL EMERGENCY MANAGEMENT AGENCY

HILLSBOROUGH COUNTY, FL

AND INCORPORATED AREAS

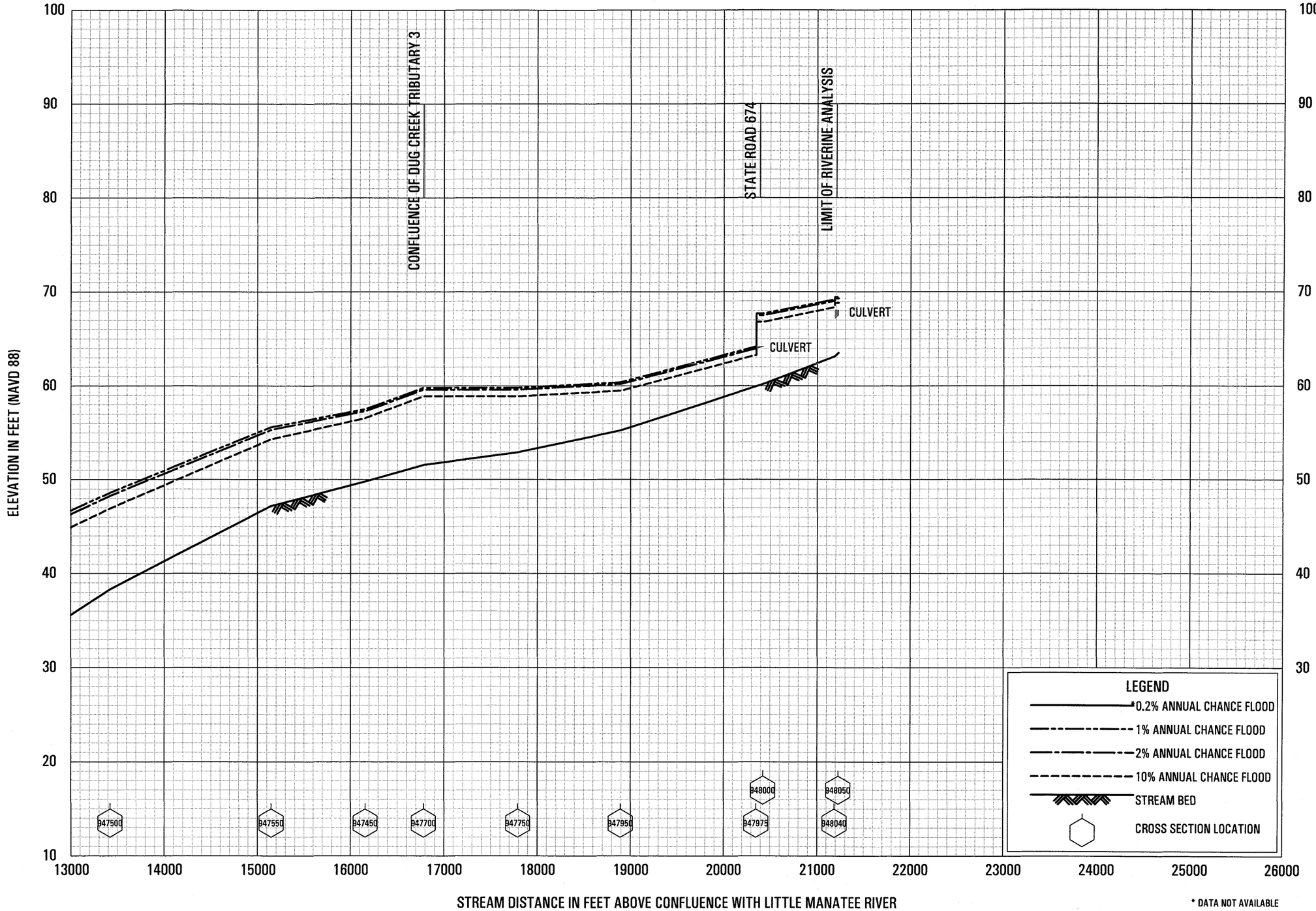

FLOOD PROFILES

DUG CREEK

FEDERAL EMERGENCY MANAGEMENT AGENCY

HILLSBOROUGH COUNTY, FL

AND INCORPORATED AREAS

128P

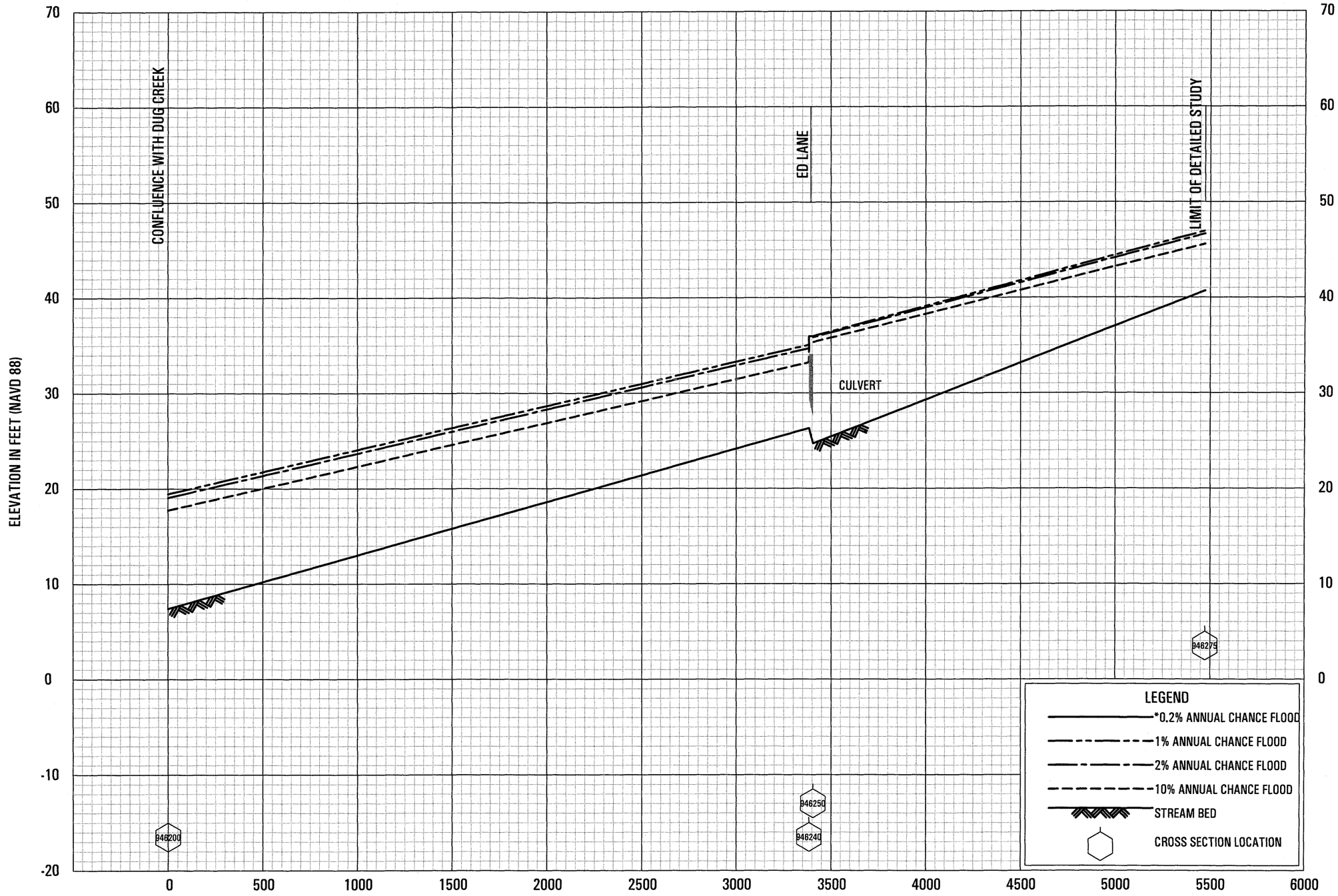

* DATA NOT AVAILABLE

FLOOD PROFILES

DUG CREEK TRIBUTARY 1

FEDERAL EMERGENCY MANAGEMENT AGENCY

HILLSBOROUGH COUNTY, FL

AND INCORPORATED AREAS

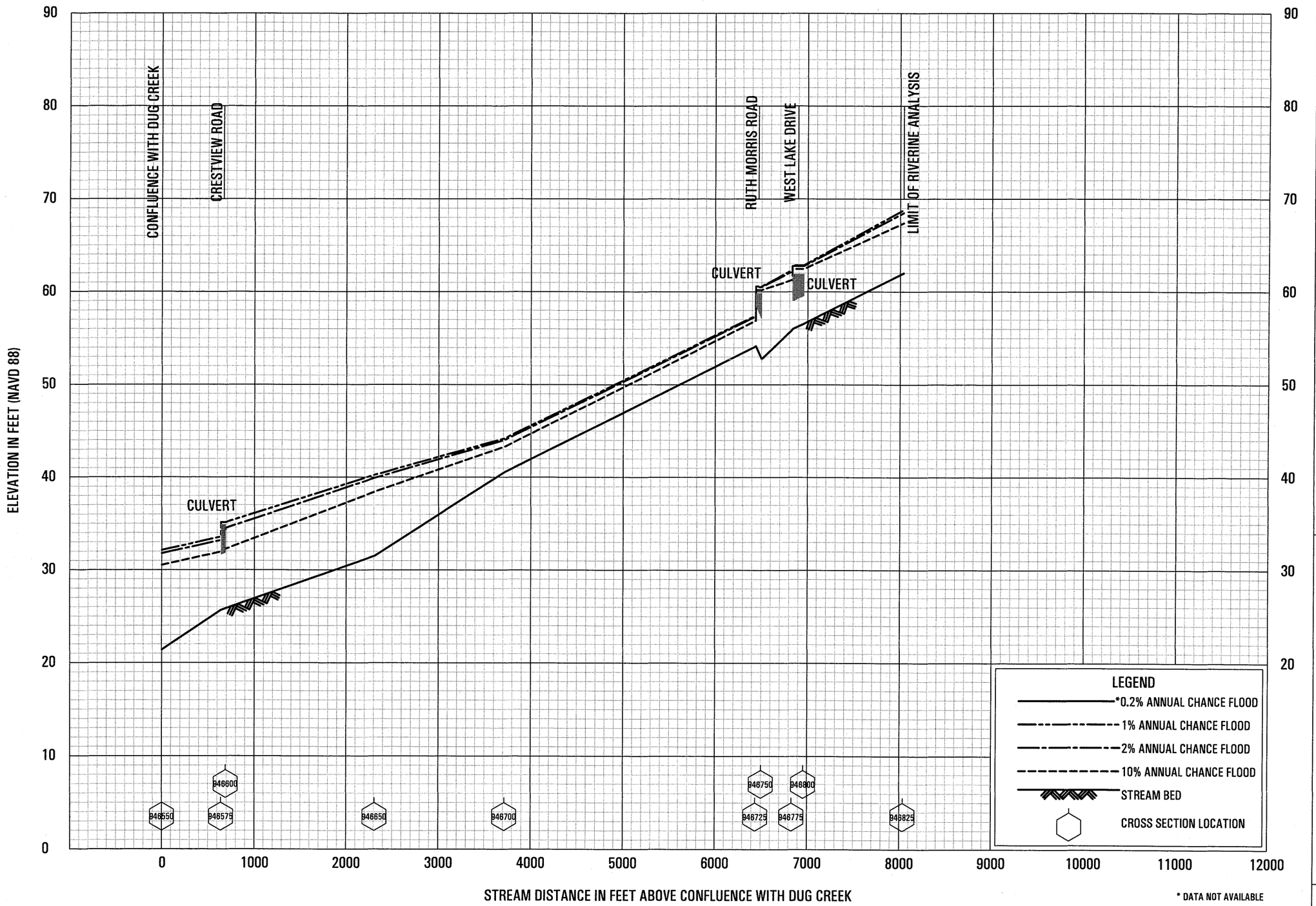

FLOOD PROFILES

DUG CREEK TRIBUTARY 2

FEDERAL EMERGENCY MANAGEMENT AGENCY

HILLSBOROUGH COUNTY, FL

AND INCORPORATED AREAS

130P

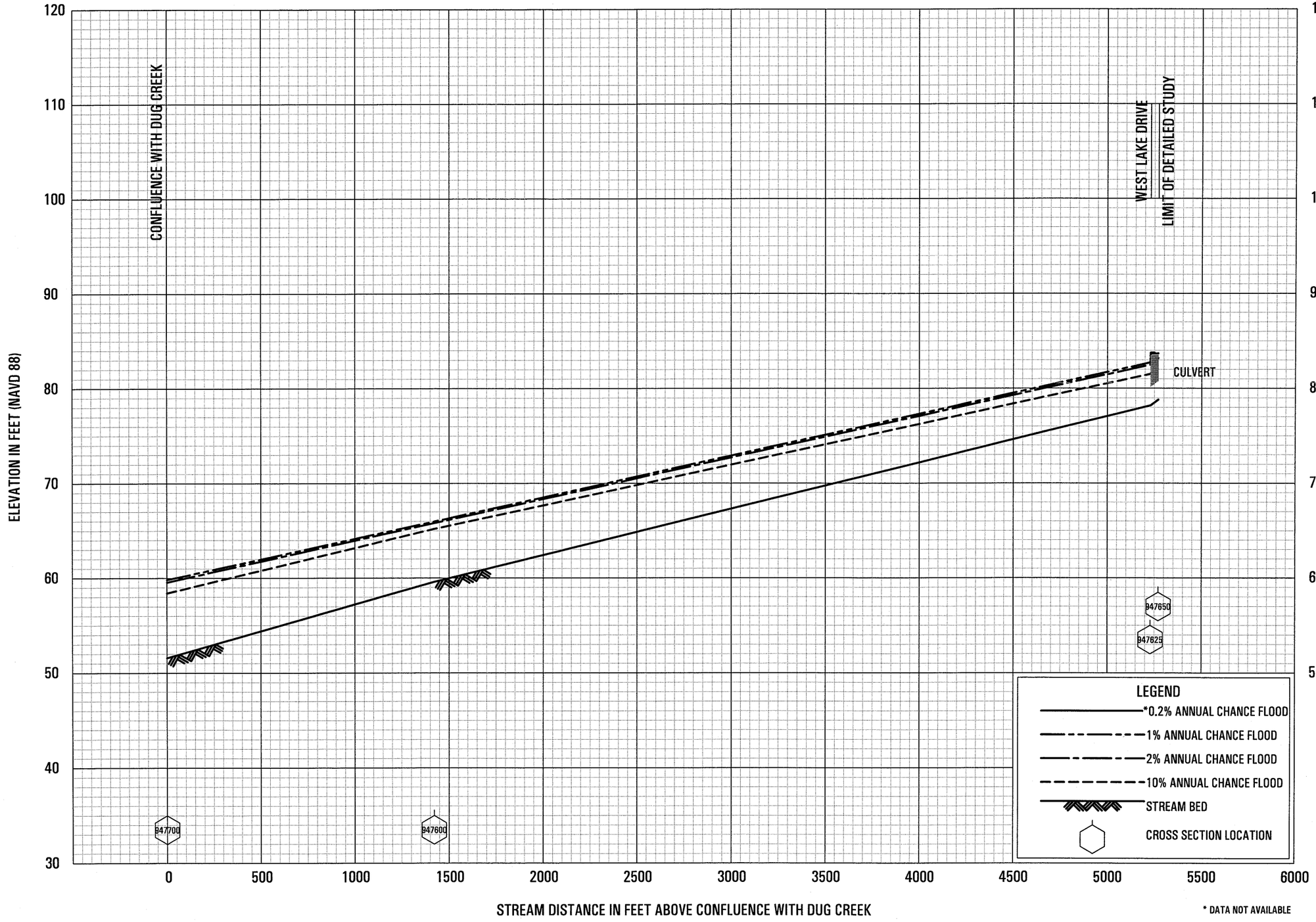

* DATA NOT AVAILABLE

FLOOD PROFILES

DUG CREEK TRIBUTARY 3

FEDERAL EMERGENCY MANAGEMENT AGENCY

HILLSBOROUGH COUNTY, FL

AND INCORPORATED AREAS

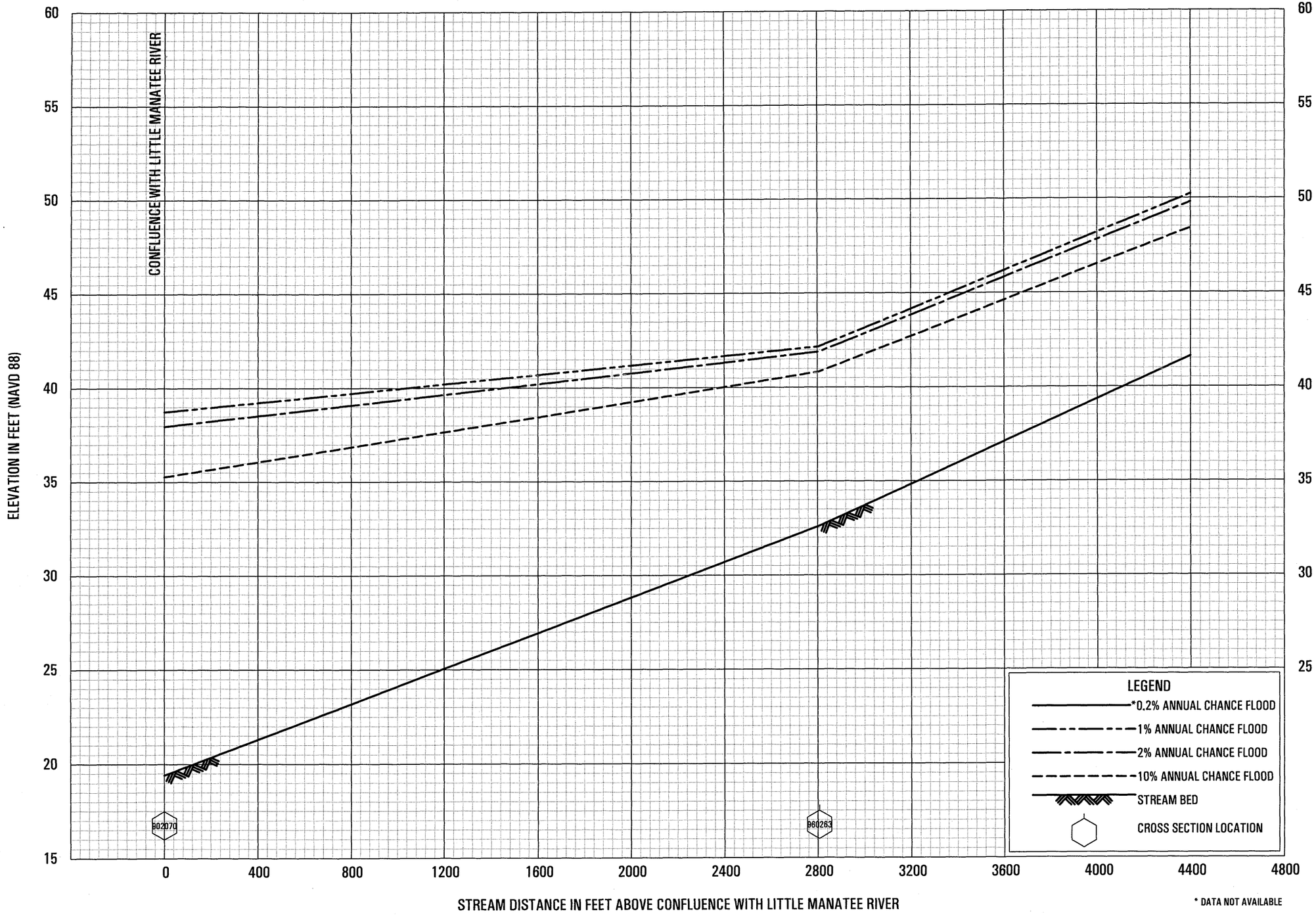

FLOOD PROFILES

GULLEY BRANCH

FEDERAL EMERGENCY MANAGEMENT AGENCY

HILLSBOROUGH COUNTY, FL

AND INCORPORATED AREAS

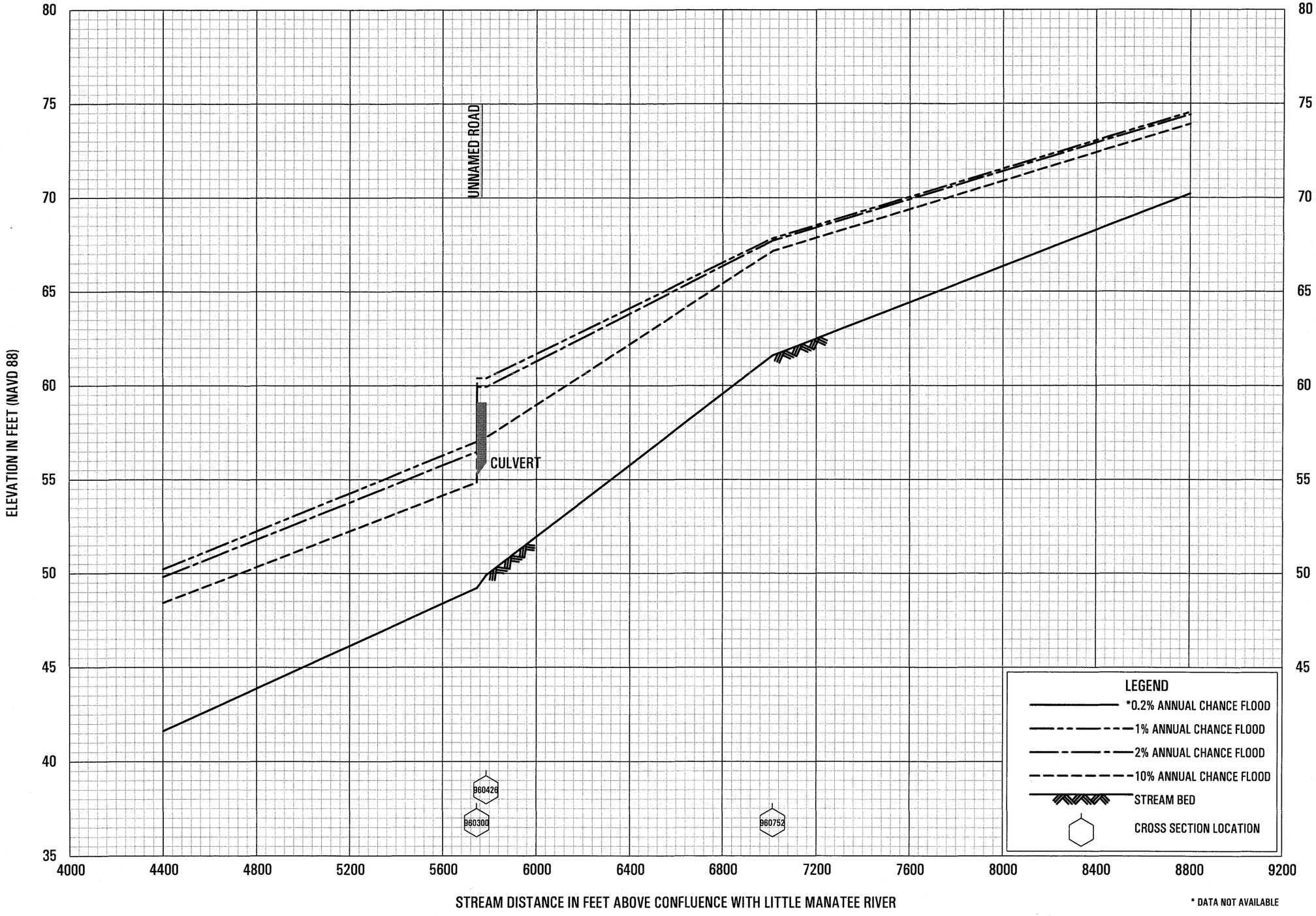

FLOOD PROFILES

GULLEY BRANCH

FEDERAL EMERGENCY MANAGEMENT AGENCY

HILLSBOROUGH COUNTY, FL

AND INCORPORATED AREAS

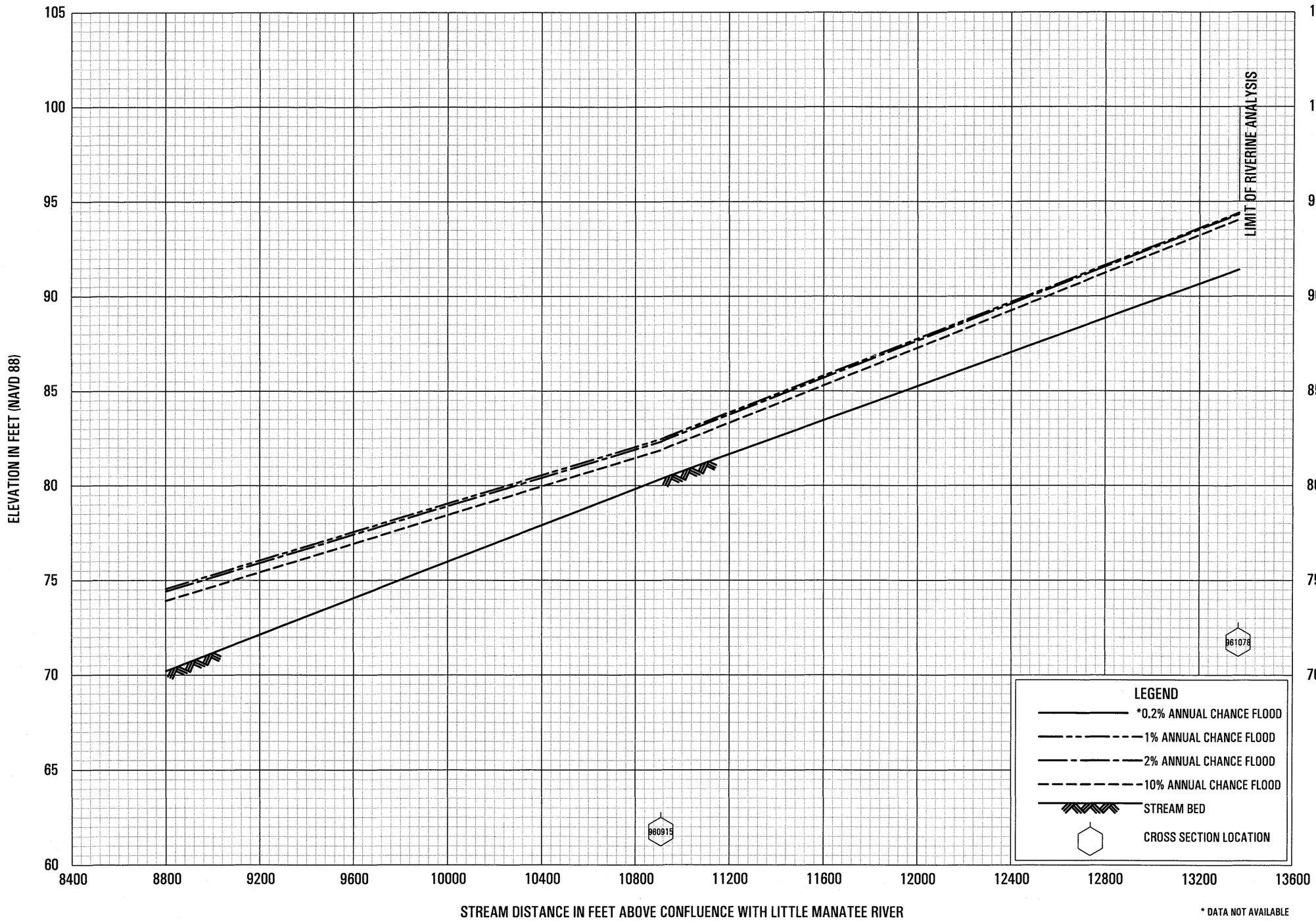

FLOOD PROFILES

GULLEY BRANCH

FEDERAL EMERGENCY MANAGEMENT AGENCY

HILLSBOROUGH COUNTY, FL

AND INCORPORATED AREAS

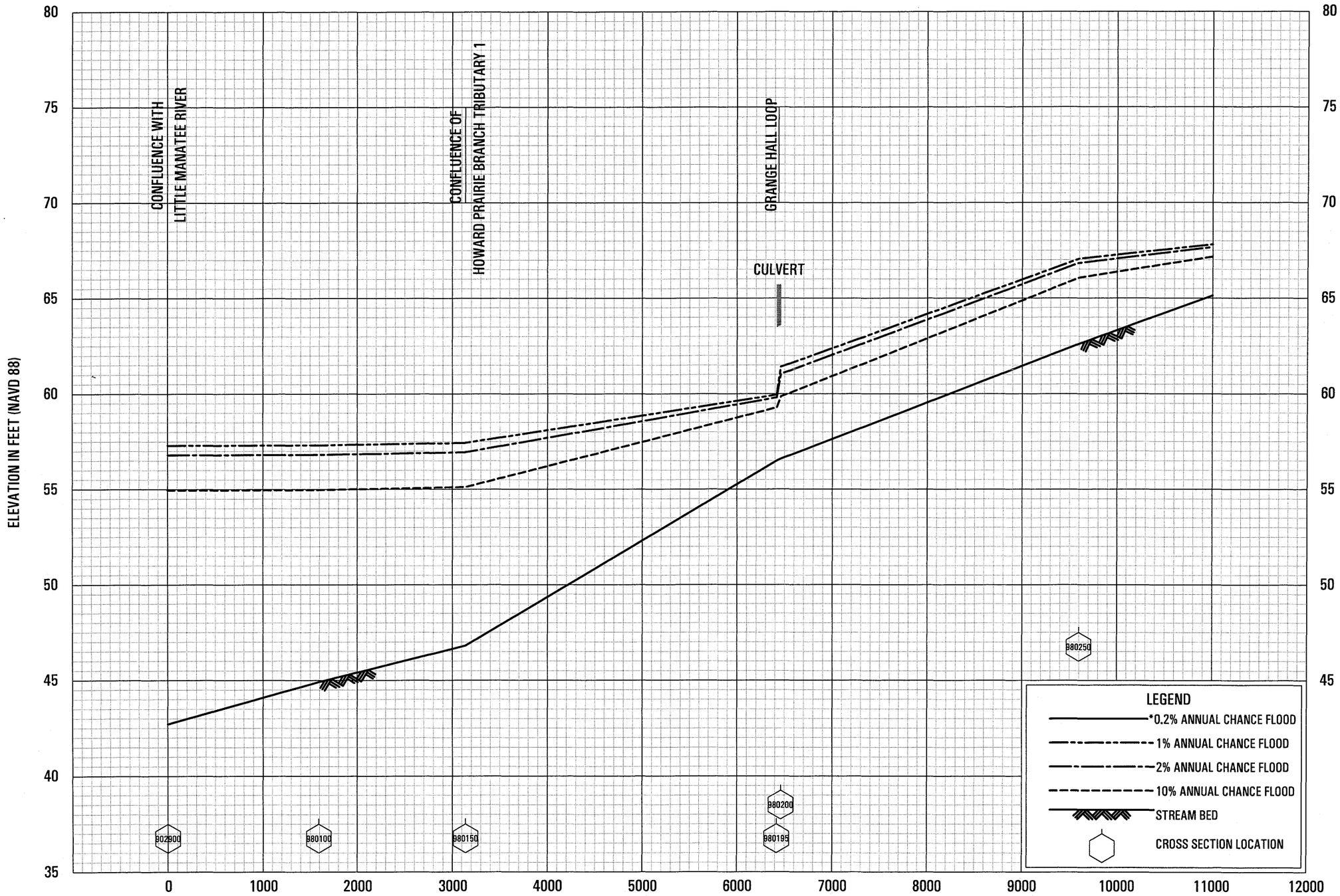

FLOOD PROFILES

HOWARD PRAIRIE BRANCH

FEDERAL EMERGENCY MANAGEMENT AGENCY

HILLSBOROUGH COUNTY, FL

AND INCORPORATED AREAS

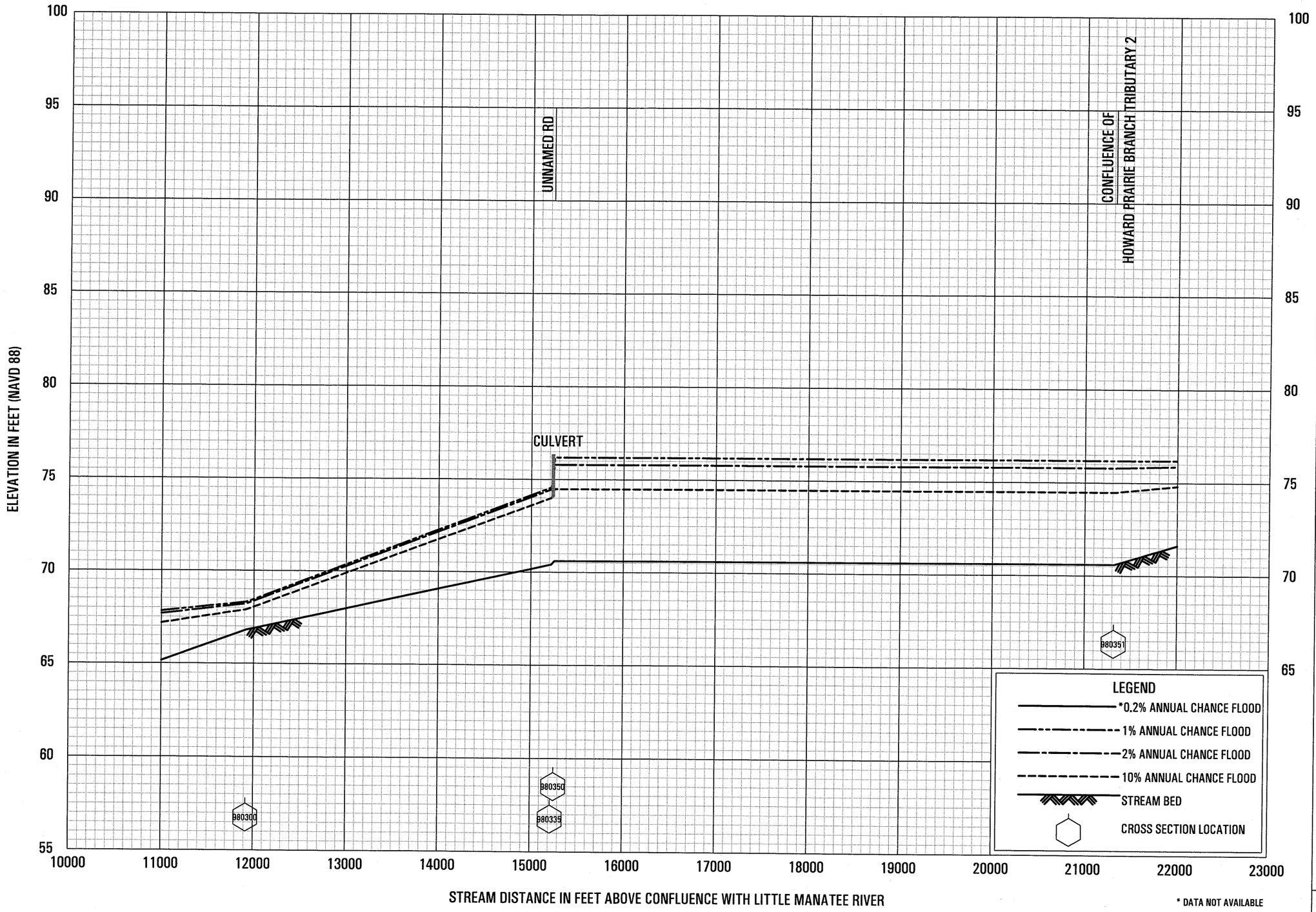

FLOOD PROFILES

HOWARD PRAIRIE BRANCH

FEDERAL EMERGENCY MANAGEMENT AGENCY

HILLSBOROUGH COUNTY, FL

AND INCORPORATED AREAS

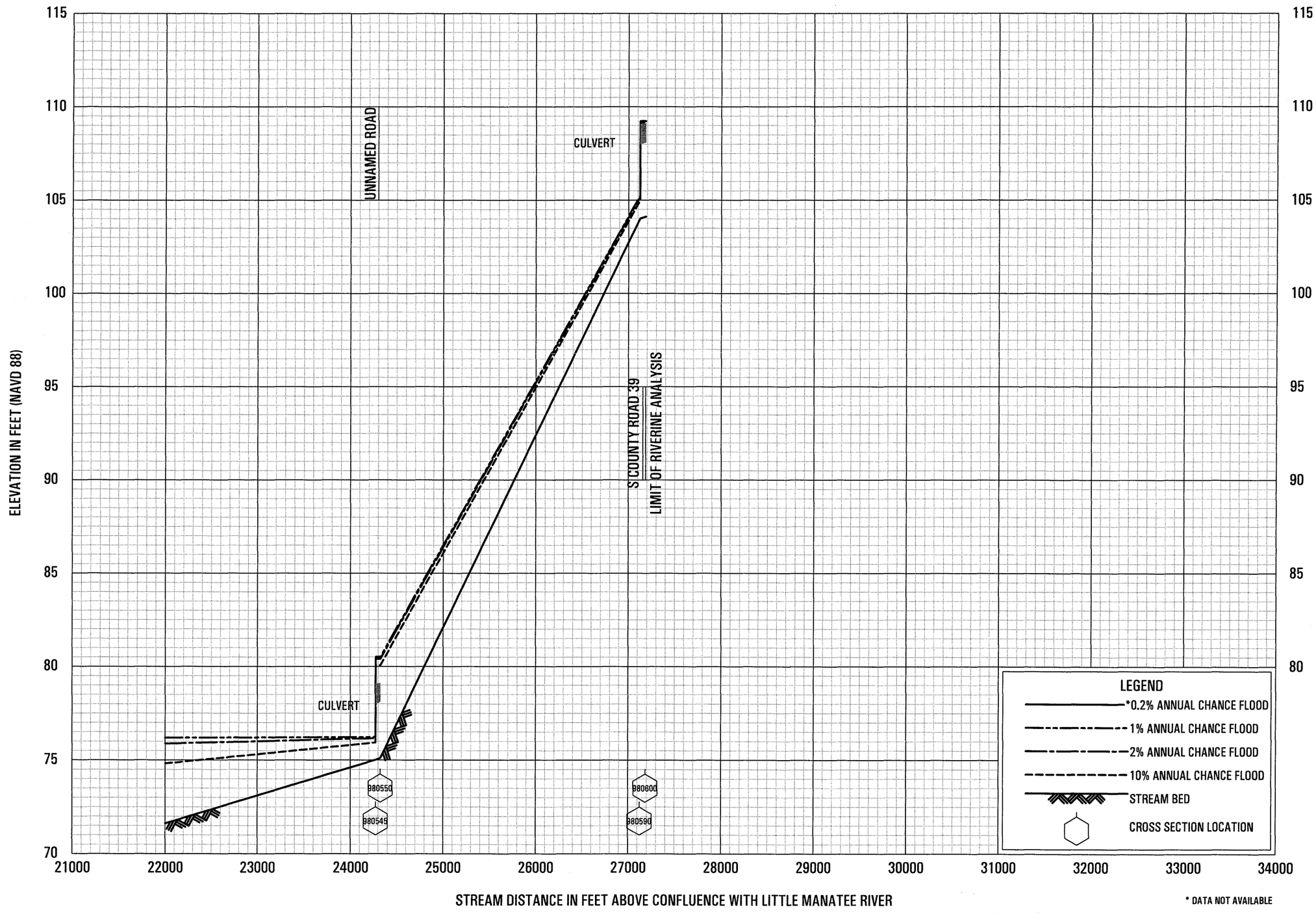

* DATA NOT AVAILABLE

FLOOD PROFILES

HOWARD PRAIRIE BRANCH

FEDERAL EMERGENCY MANAGEMENT AGENCY

HILLSBOROUGH COUNTY, FL

AND INCORPORATED AREAS

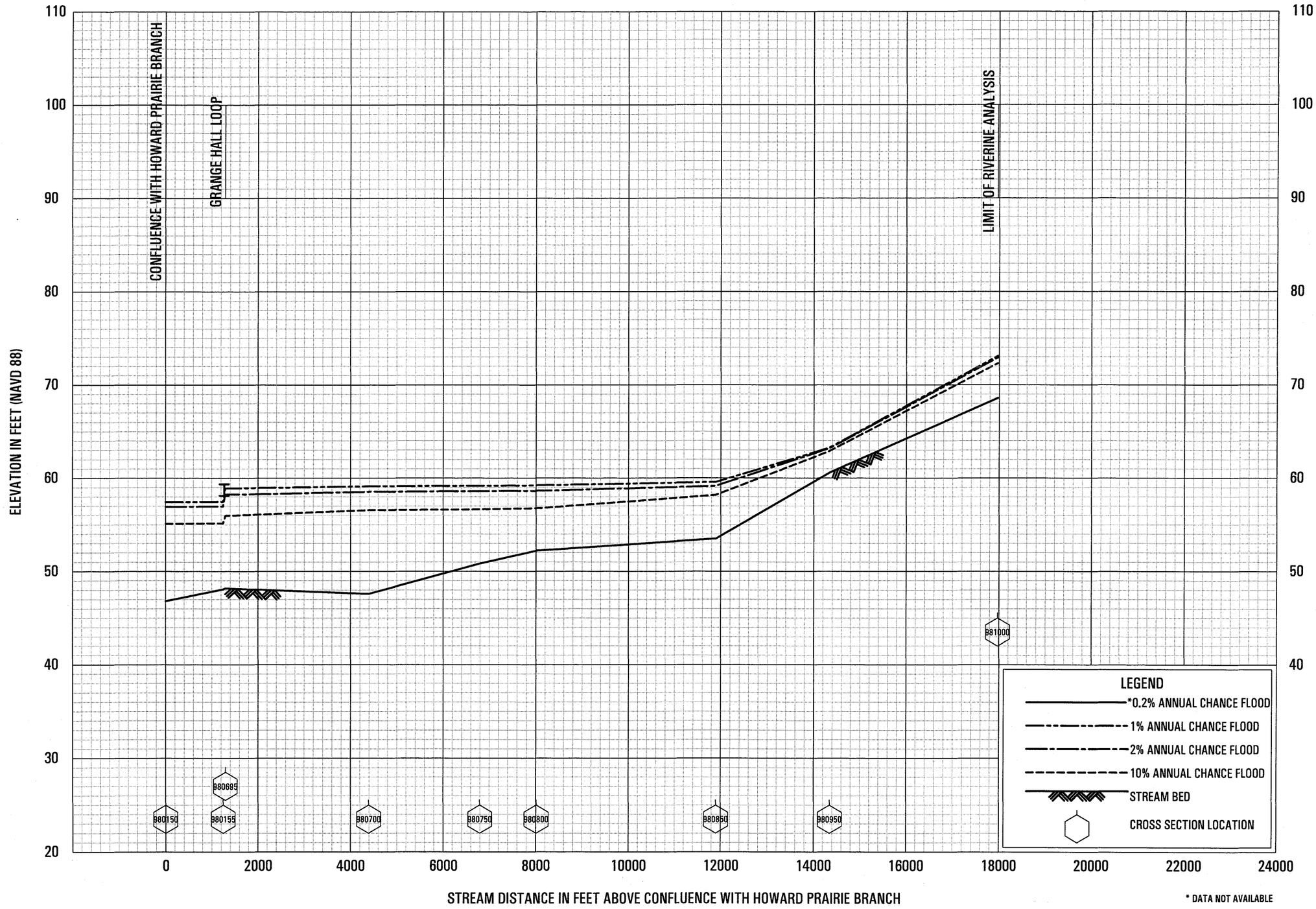

FLOOD PROFILES

HOWARD PRAIRIE BRANCH TRIBUTARY 1

FEDERAL EMERGENCY MANAGEMENT AGENCY

HILLSBOROUGH COUNTY, FL

AND INCORPORATED AREAS

138P

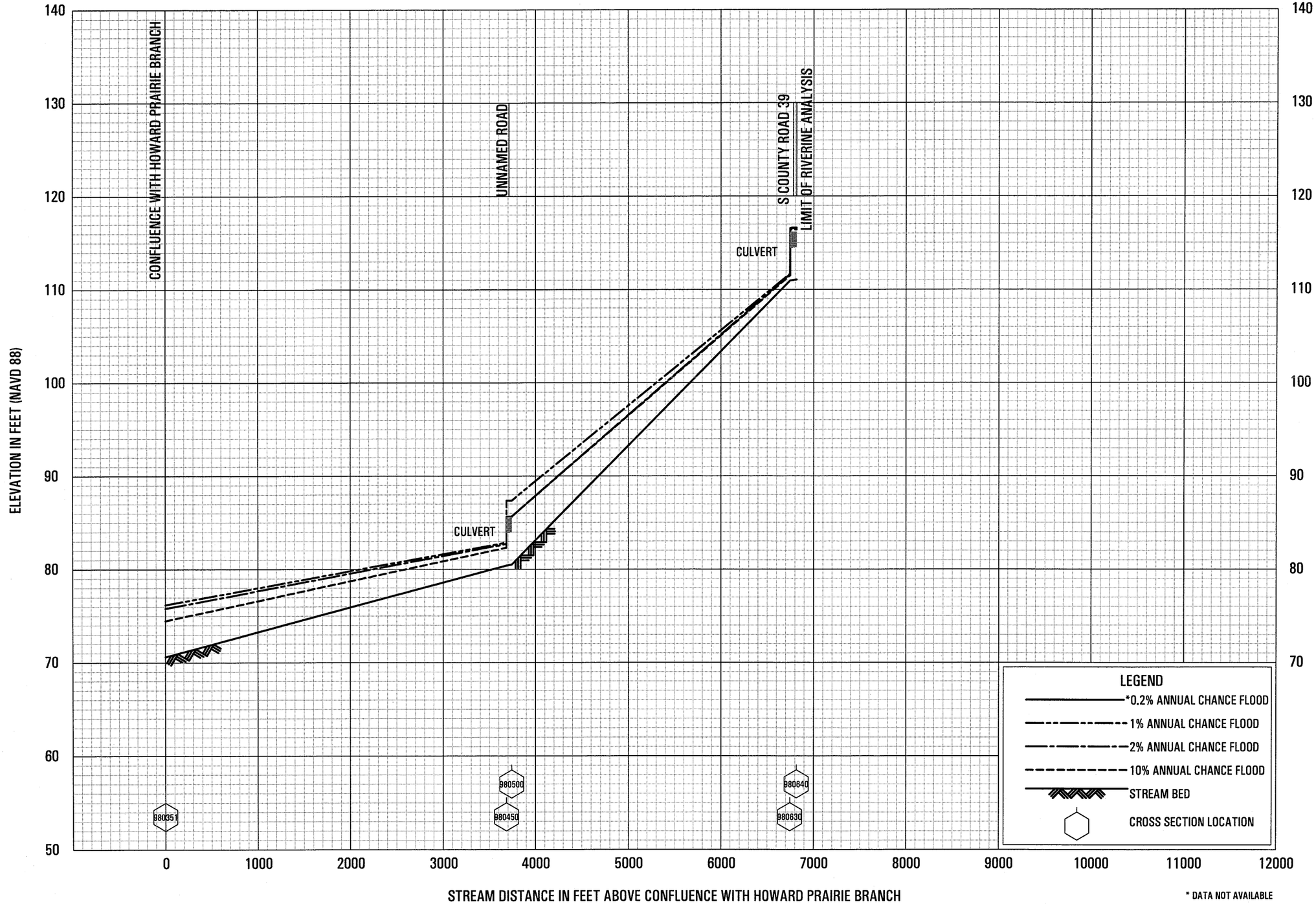

FLOOD PROFILES

HOWARD PRAIRIE BRANCH TRIBUTARY 2

FEDERAL EMERGENCY MANAGEMENT AGENCY

HILLSBOROUGH COUNTY, FL

AND INCORPORATED AREAS

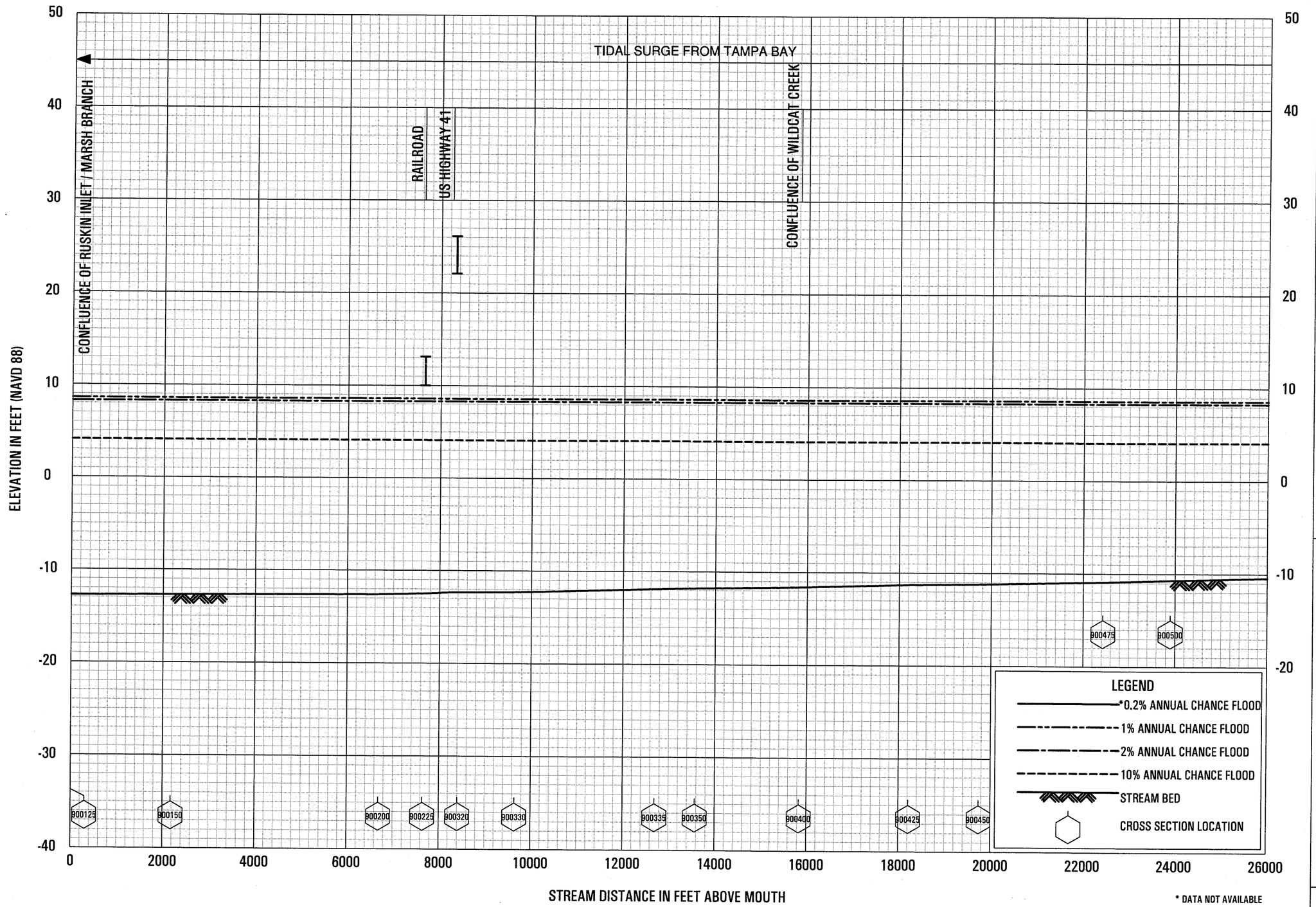

* DATA NOT AVAILABLE

FLOOD PROFILES

LITTLE MANATEE RIVER

FEDERAL EMERGENCY MANAGEMENT AGENCY

HILLSBOROUGH COUNTY, FL

AND INCORPORATED AREAS

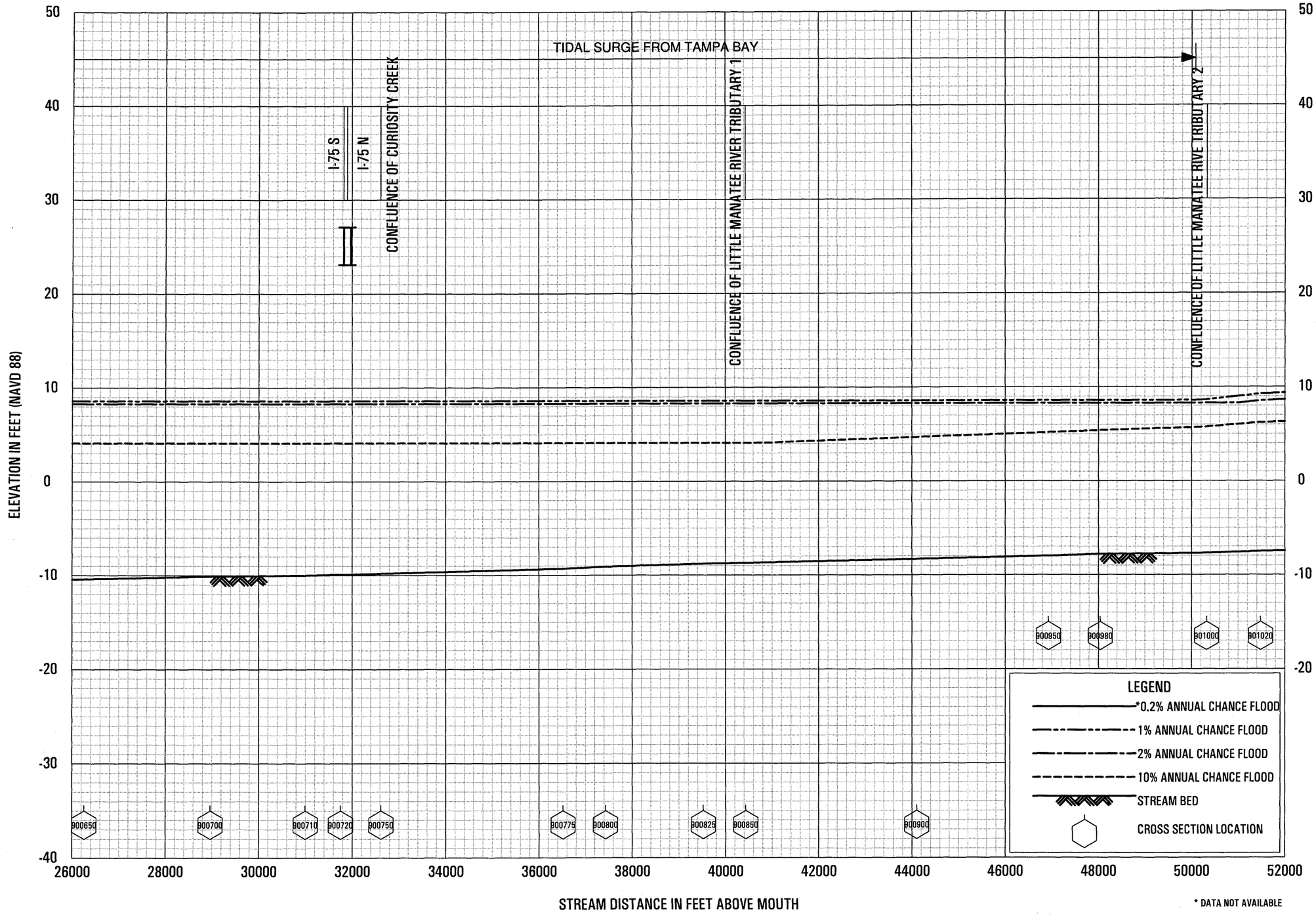

FLOOD PROFILES

LITTLE MANATEE RIVER

FEDERAL EMERGENCY MANAGEMENT AGENCY

HILLSBOROUGH COUNTY, FL

AND INCORPORATED AREAS

141P

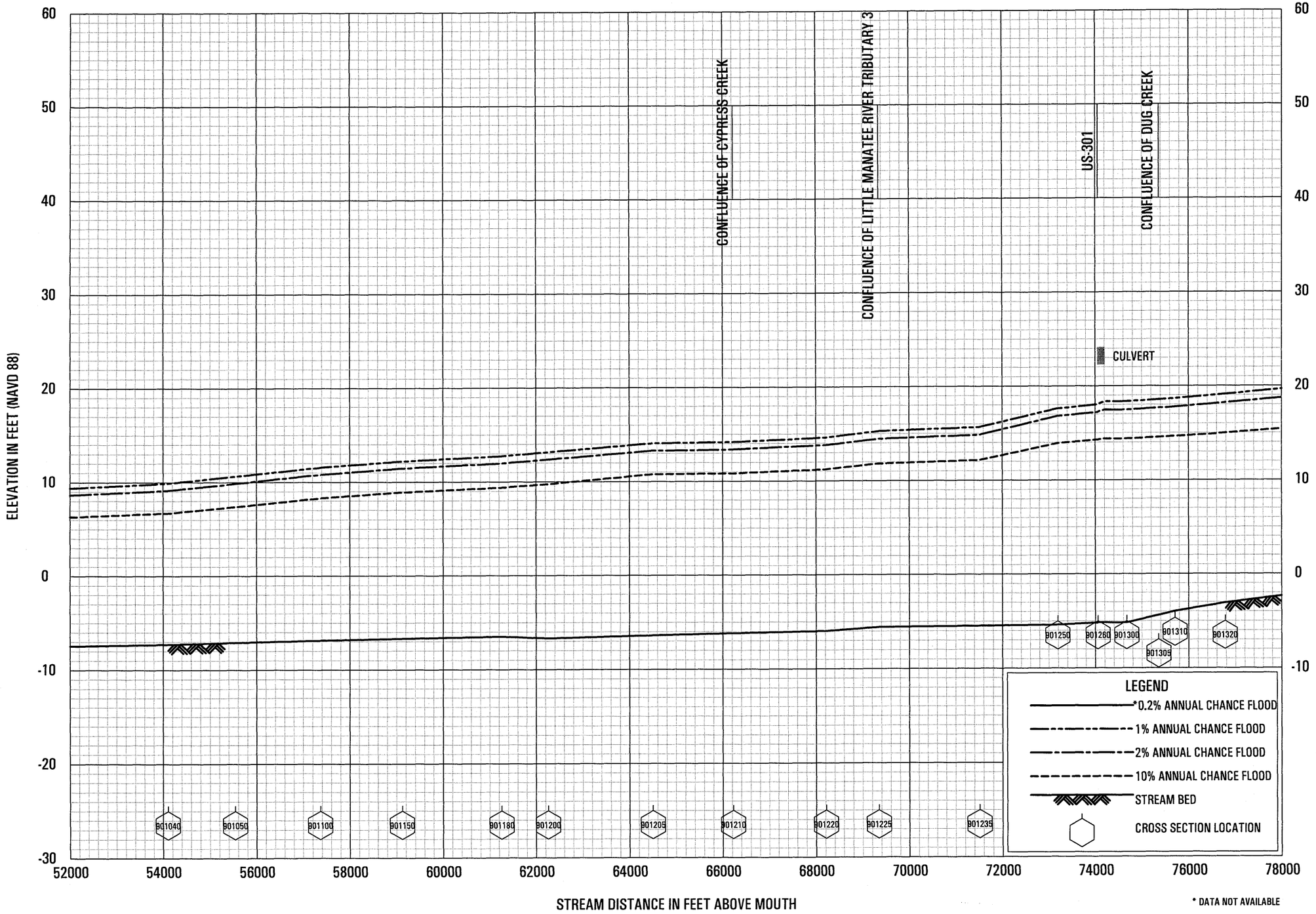

FLOOD PROFILES

LITTLE MANATEE RIVER

FEDERAL EMERGENCY MANAGEMENT AGENCY

HILLSBOROUGH COUNTY, FL

AND INCORPORATED AREAS

142P

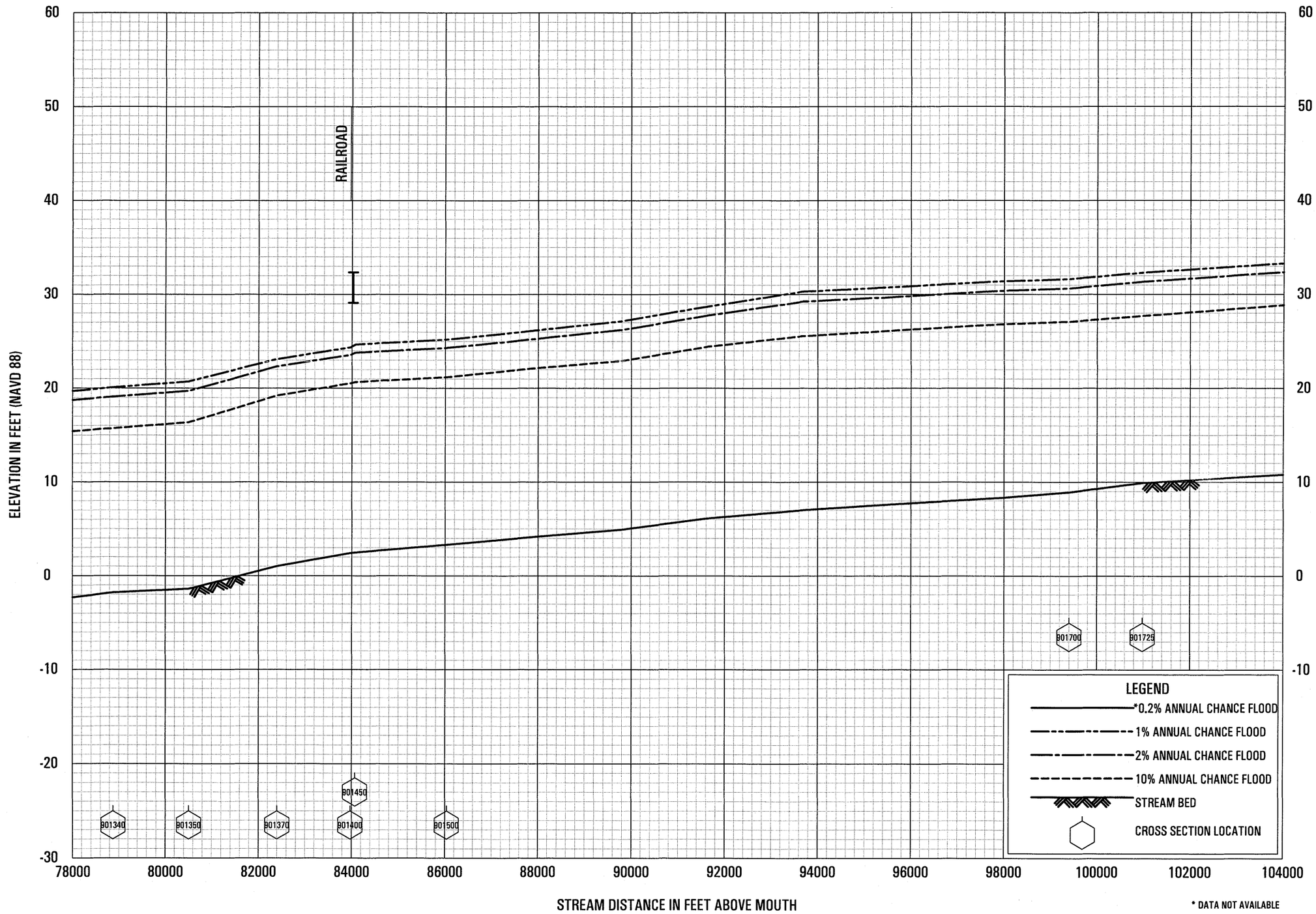

FLOOD PROFILES

LITTLE MANATEE RIVER

FEDERAL EMERGENCY MANAGEMENT AGENCY

HILLSBOROUGH COUNTY, FL

AND INCORPORATED AREAS

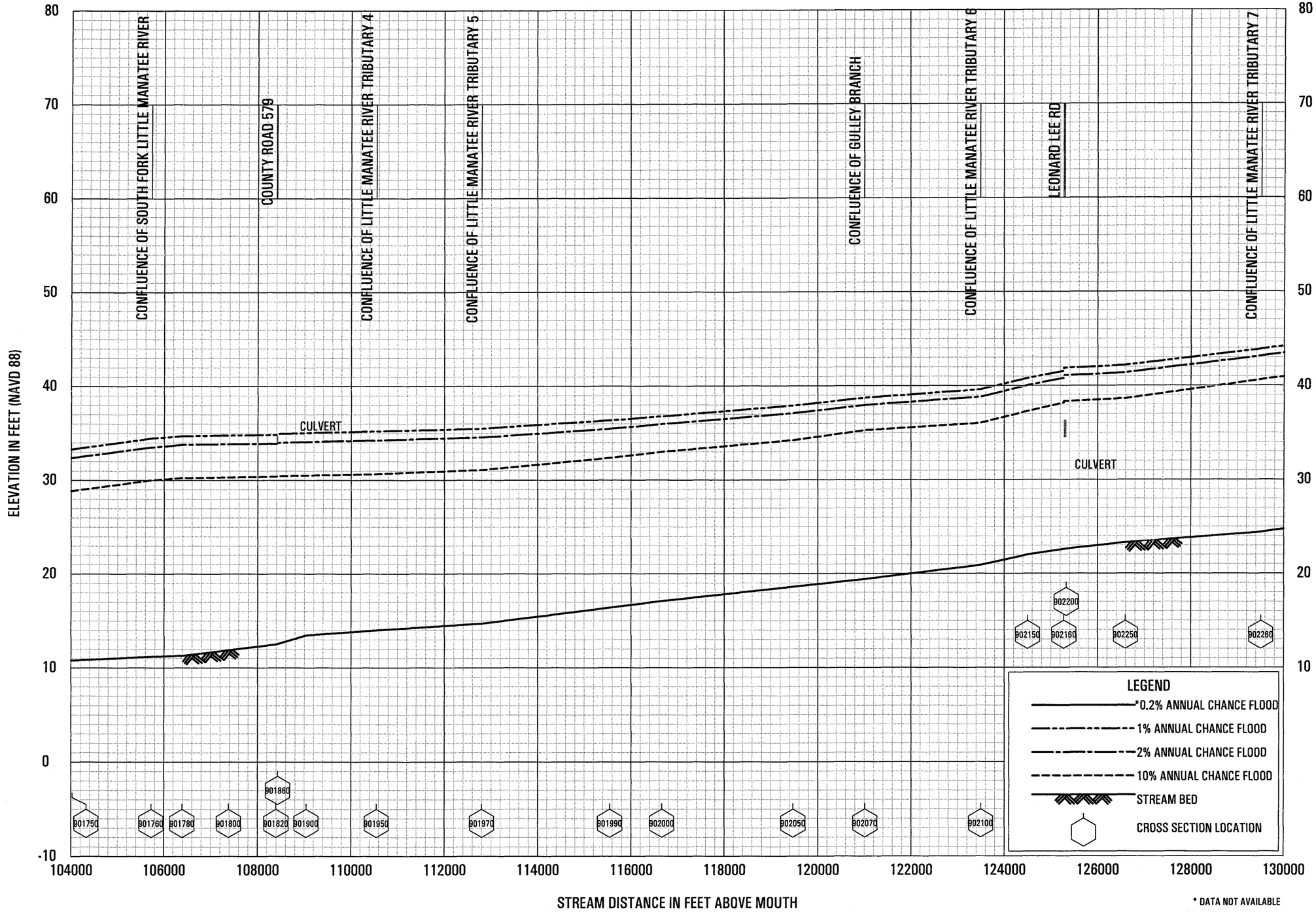

FLOOD PROFILES

LITTLE MANATEE RIVER

FEDERAL EMERGENCY MANAGEMENT AGENCY

HILLSBOROUGH COUNTY, FL

AND INCORPORATED AREAS

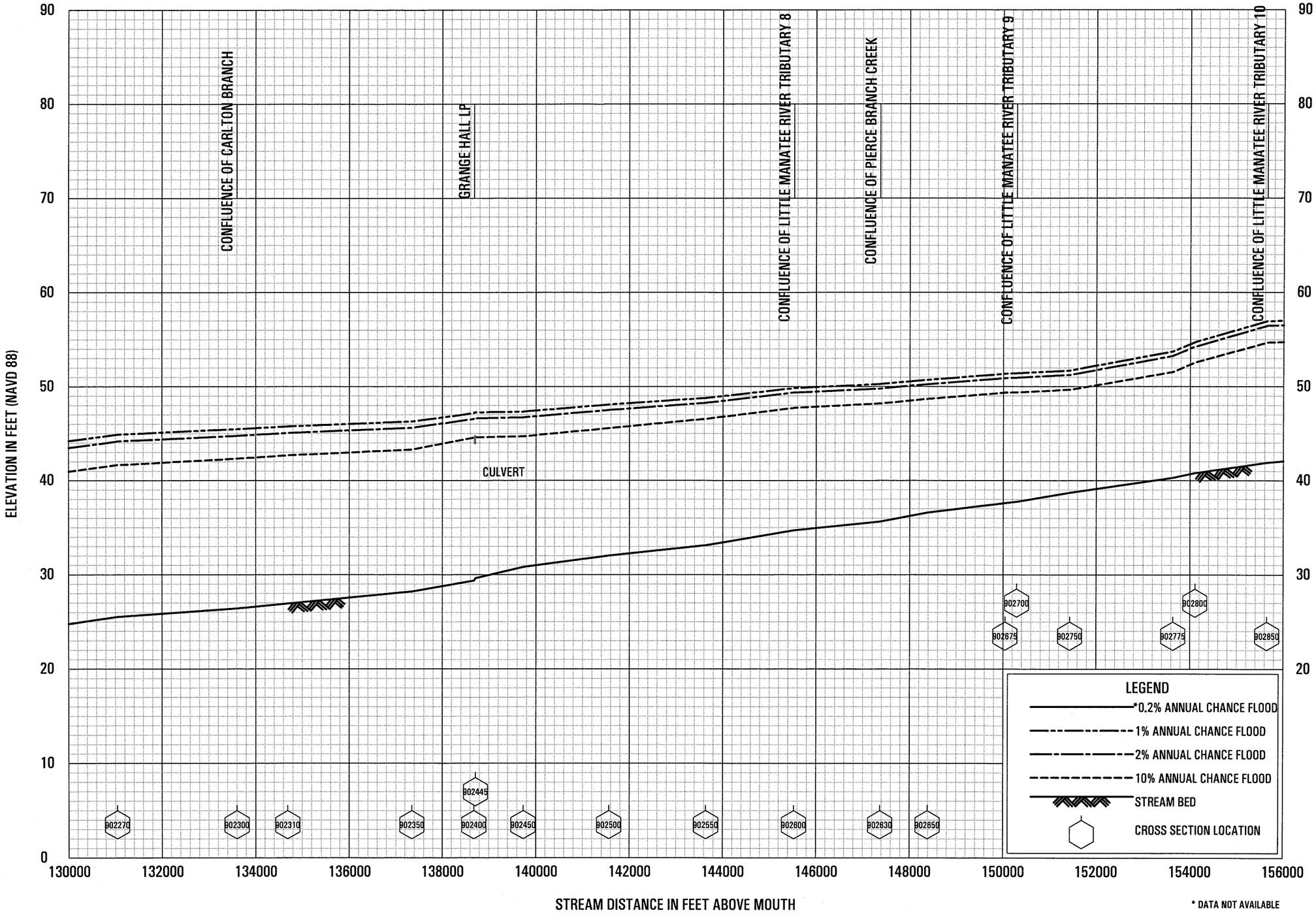

FLOOD PROFILES

LITTLE MANATEE RIVER

FEDERAL EMERGENCY MANAGEMENT AGENCY

HILLSBOROUGH COUNTY, FL

AND INCORPORATED AREAS

145P

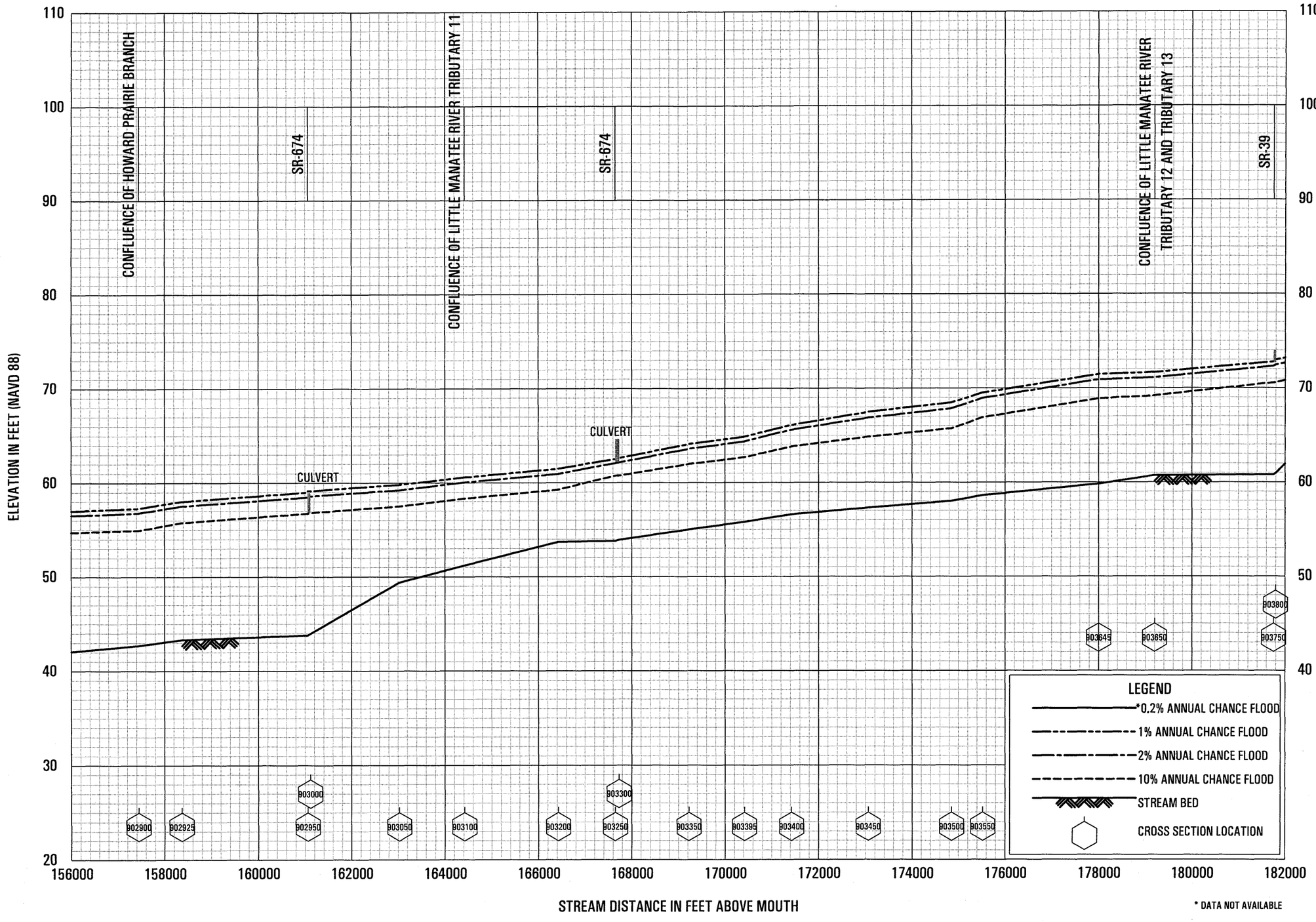

* DATA NOT AVAILABLE

FLOOD PROFILES

LITTLE MANATEE RIVER

FEDERAL EMERGENCY MANAGEMENT AGENCY

HILLSBOROUGH COUNTY, FL

AND INCORPORATED AREAS

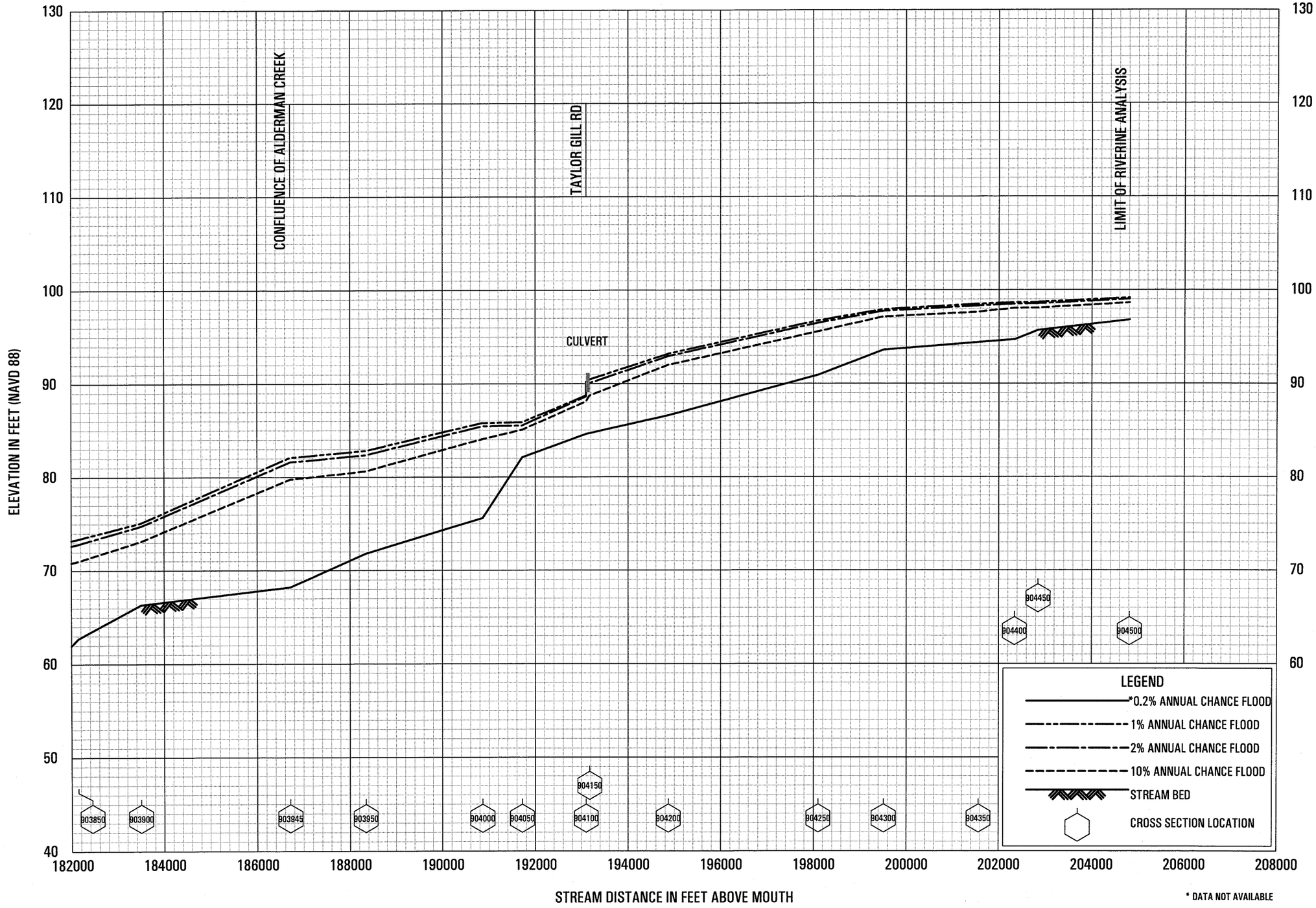

FLOOD PROFILES

LITTLE MANATEE RIVER

FEDERAL EMERGENCY MANAGEMENT AGENCY

HILLSBOROUGH COUNTY, FL

AND INCORPORATED AREAS

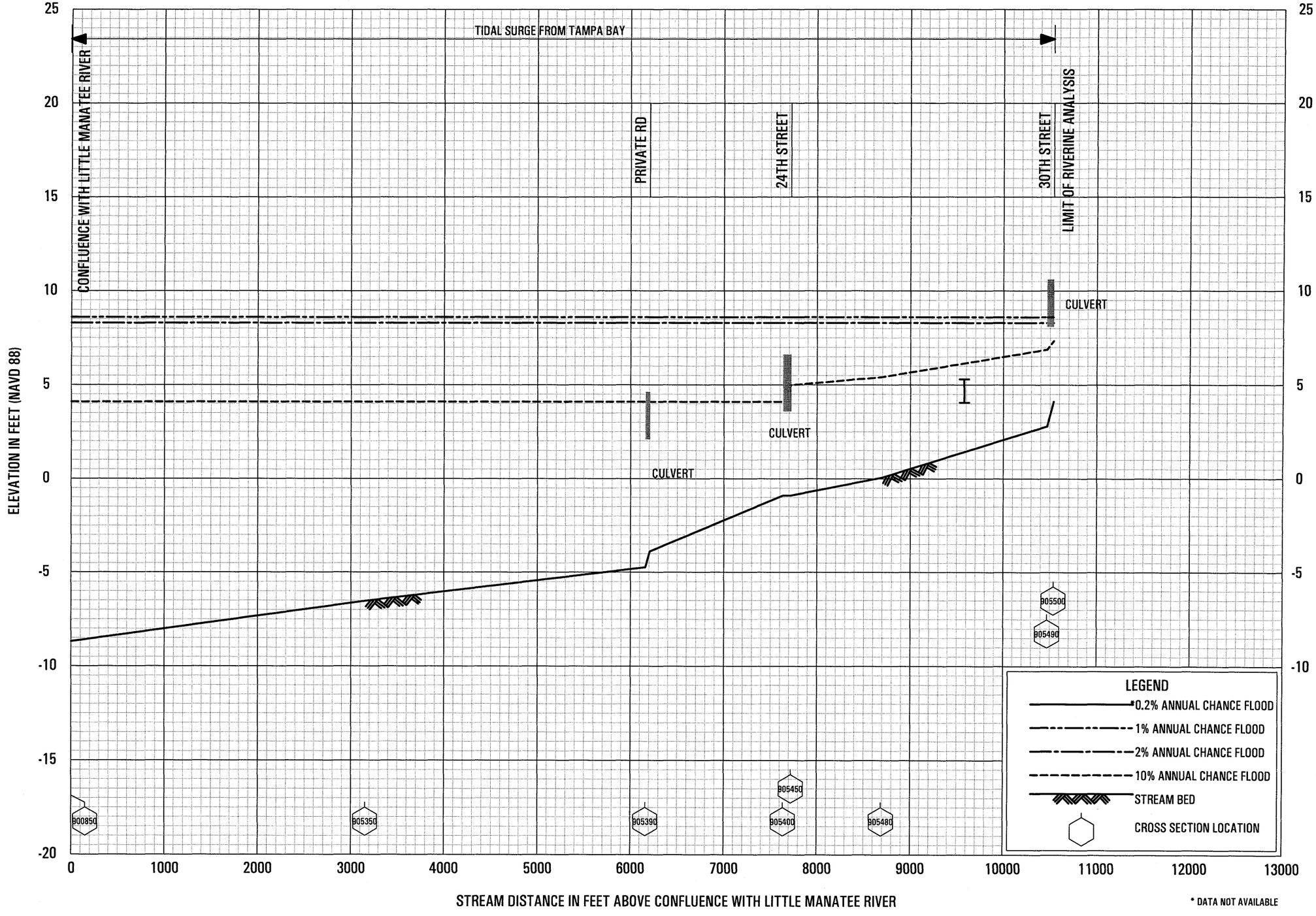

FLOOD PROFILES

LITTLE MANATEE RIVER TRIBUTARY 1

FEDERAL EMERGENCY MANAGEMENT AGENCY

HILLSBOROUGH COUNTY, FL

AND INCORPORATED AREAS

148P

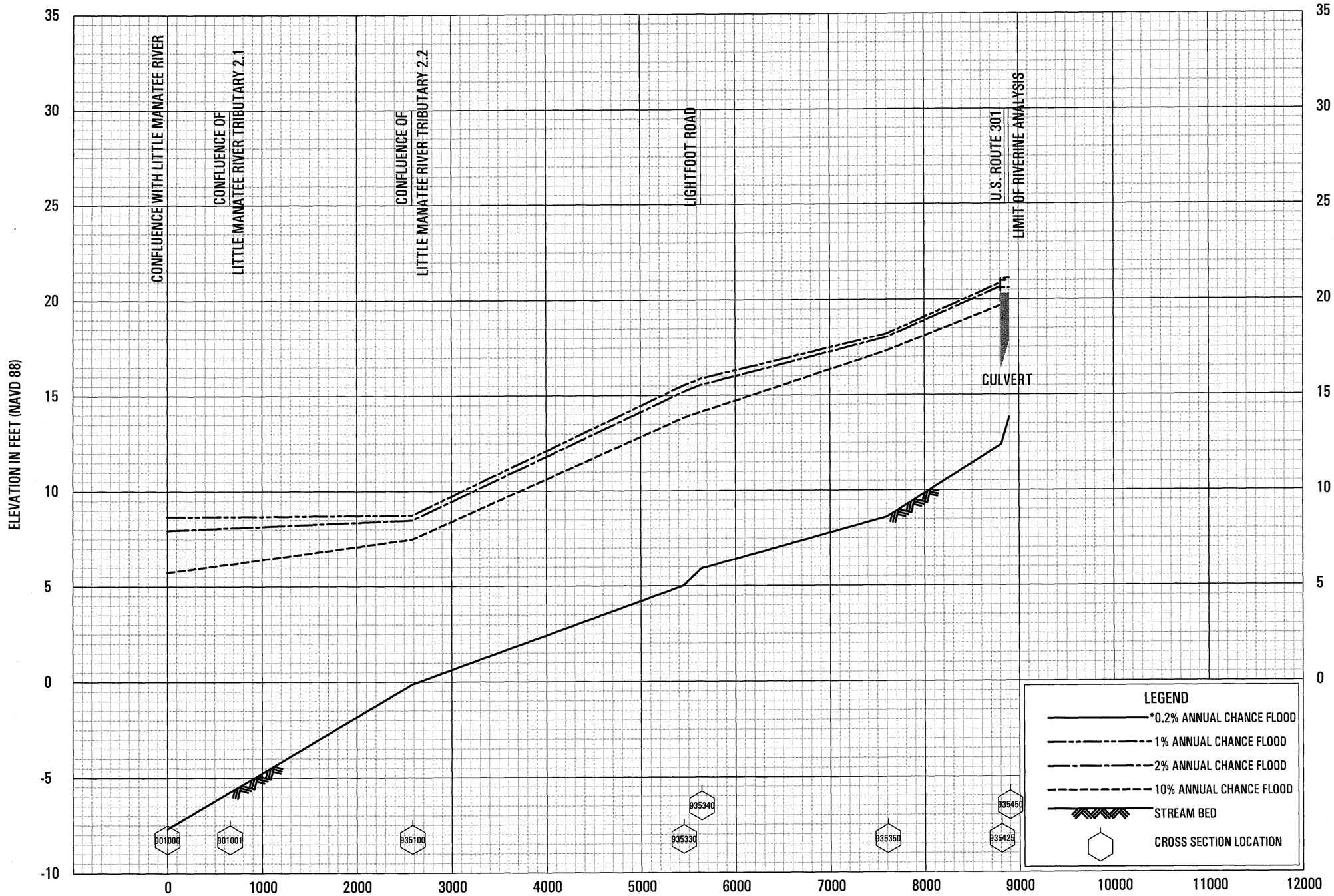

FLOOD PROFILES

LITTLE MANATEE RIVER TRIBUTARY 2

FEDERAL EMERGENCY MANAGEMENT AGENCY

HILLSBOROUGH COUNTY, FL

AND INCORPORATED AREAS

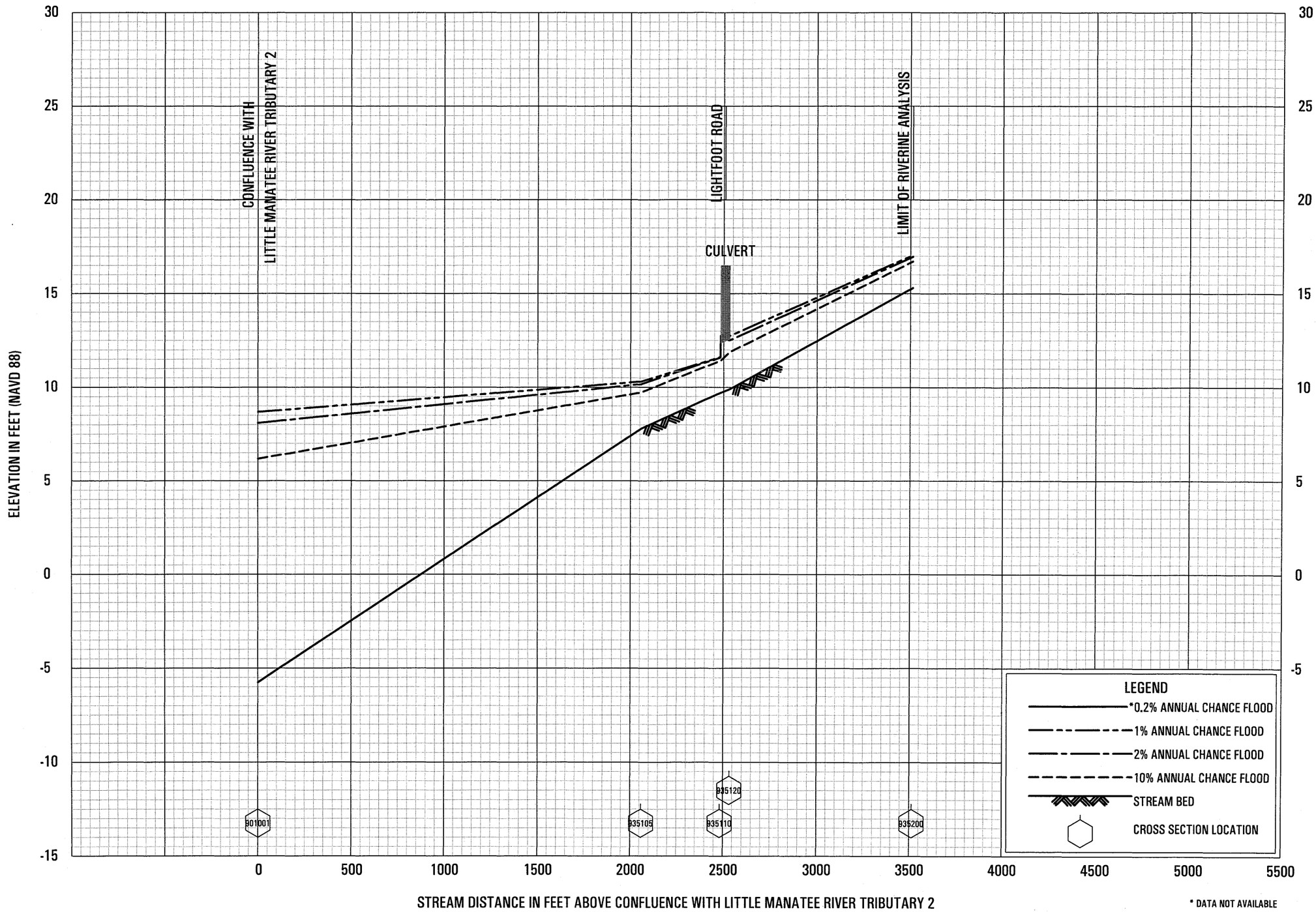

FLOOD PROFILES

LITTLE MANATEE RIVER TRIBUTARY 2.1

FEDERAL EMERGENCY MANAGEMENT AGENCY

HILLSBOROUGH COUNTY, FL

AND INCORPORATED AREAS

150P

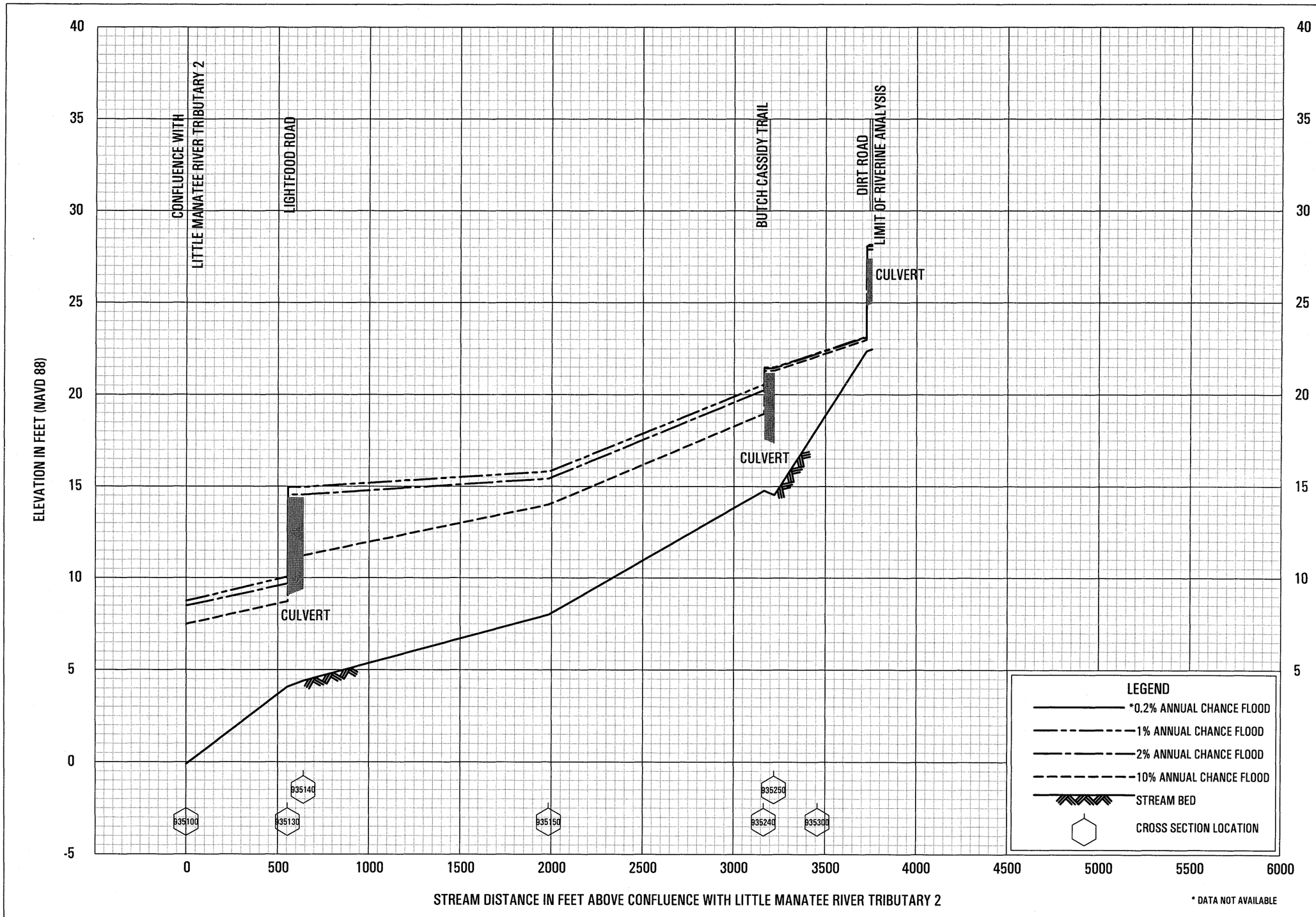

FLOOD PROFILES

LITTLE MANATEE RIVER TRIBUTARY 2.2

FEDERAL EMERGENCY MANAGEMENT AGENCY

HILLSBOROUGH COUNTY, FL

AND INCORPORATED AREAS

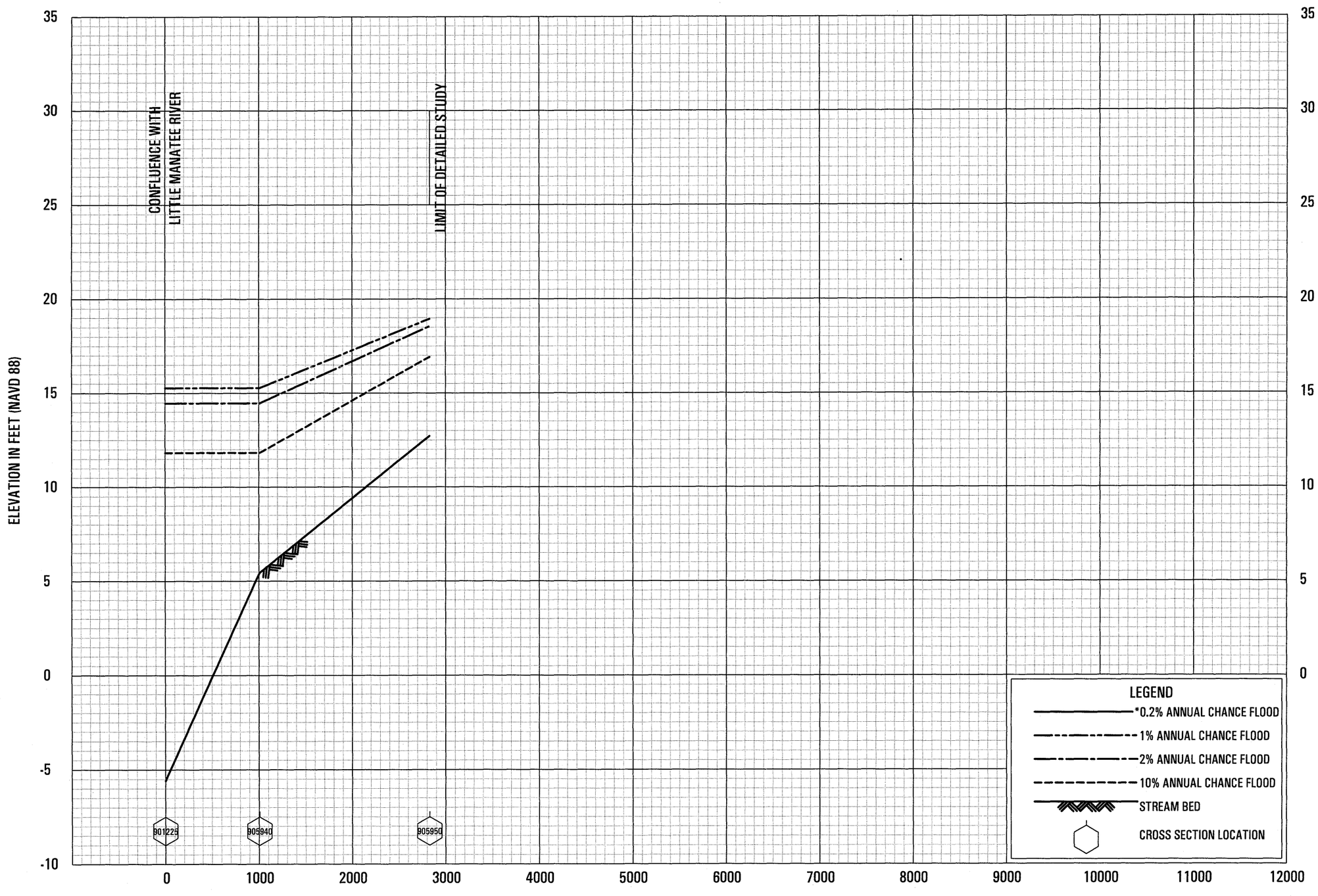

FLOOD PROFILES

LITTLE MANATEE RIVER TRIBUTARY 3

FEDERAL EMERGENCY MANAGEMENT AGENCY

HILLSBOROUGH COUNTY, FL

AND INCORPORATED AREAS

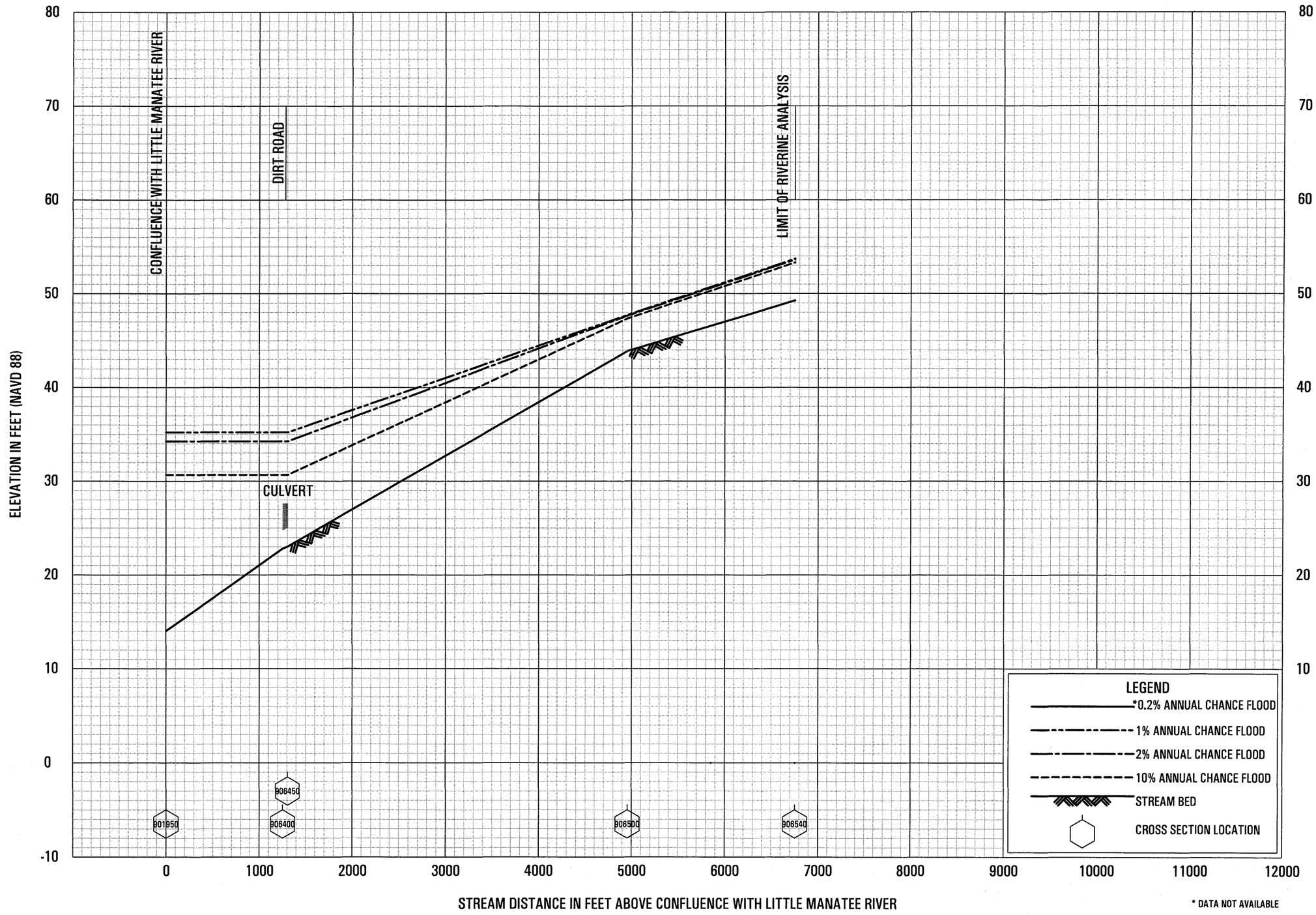

FLOOD PROFILES

LITTLE MANATEE RIVER TRIBUTARY 4

FEDERAL EMERGENCY MANAGEMENT AGENCY

HILLSBOROUGH COUNTY, FL

AND INCORPORATED AREAS

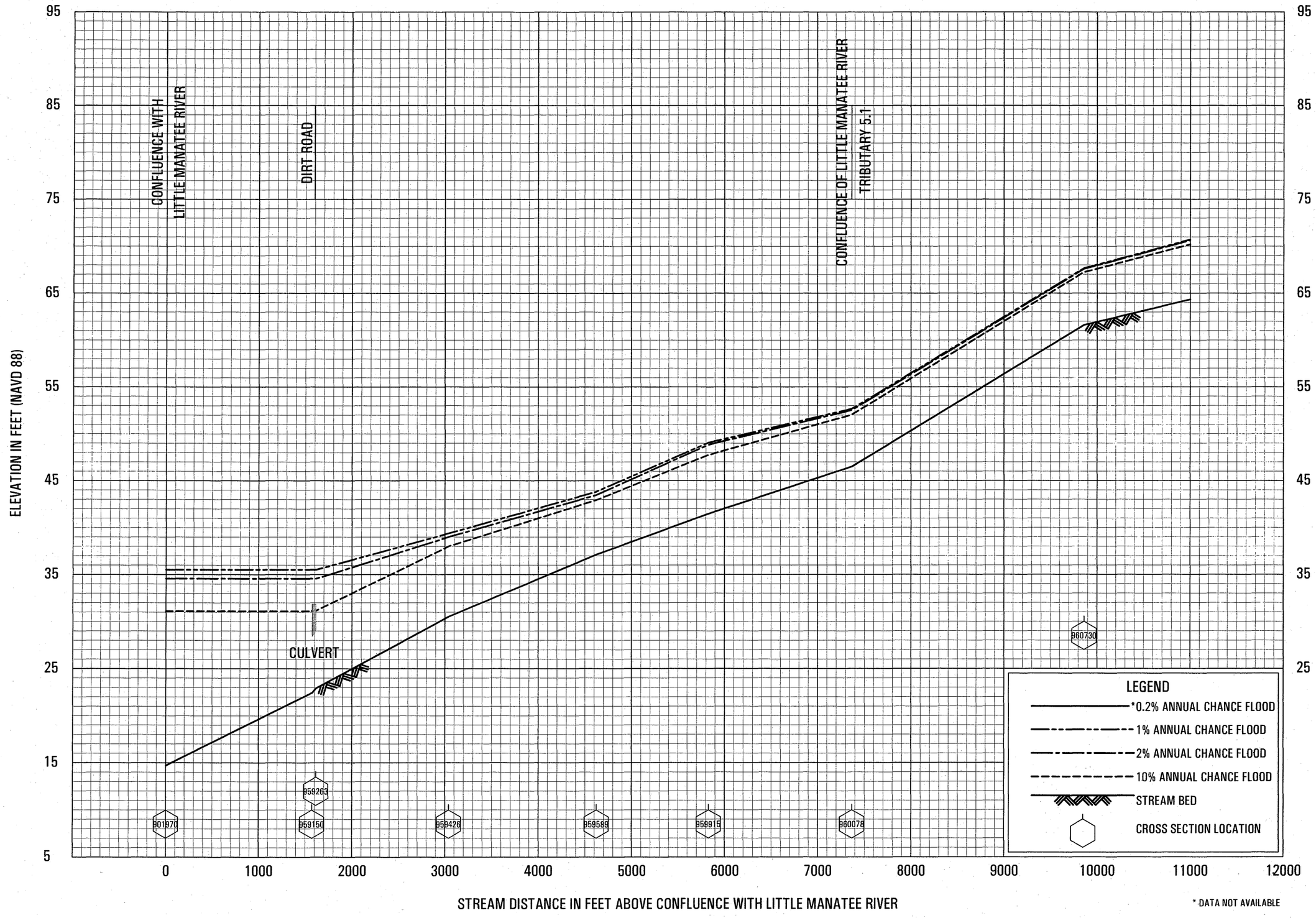

* DATA NOT AVAILABLE

FLOOD PROFILES

LITTLE MANATEE RIVER TRIBUTARY 5

FEDERAL EMERGENCY MANAGEMENT AGENCY

HILLSBOROUGH COUNTY, FL

AND INCORPORATED AREAS

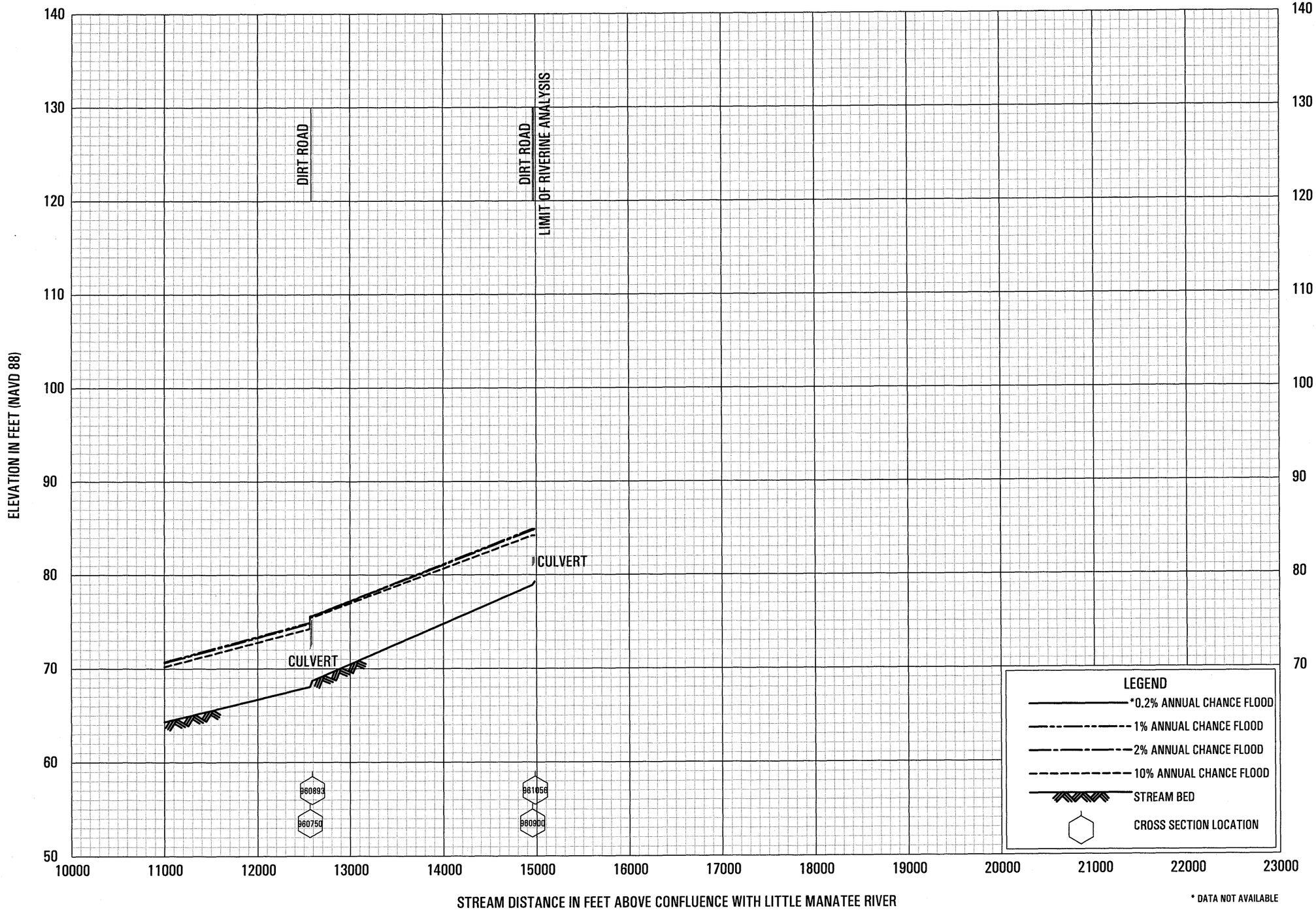

FLOOD PROFILES

LITTLE MANATEE RIVER TRIBUTARY 5

FEDERAL EMERGENCY MANAGEMENT AGENCY

HILLSBOROUGH COUNTY, FL

AND INCORPORATED AREAS

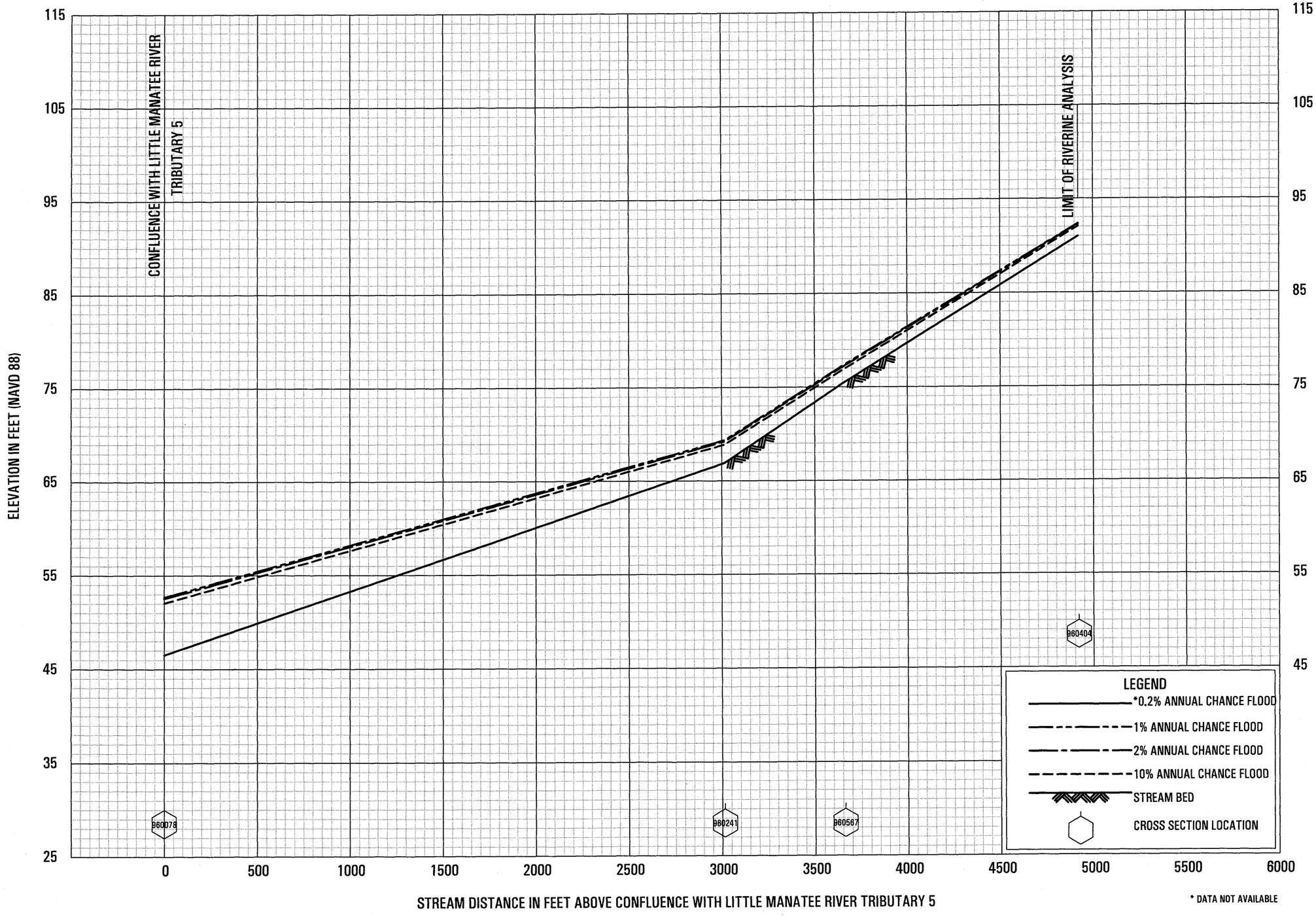

FLOOD PROFILES

LITTLE MANATEE RIVER TRIBUTARY 5.1

FEDERAL EMERGENCY MANAGEMENT AGENCY

HILLSBOROUGH COUNTY, FL

AND INCORPORATED AREAS

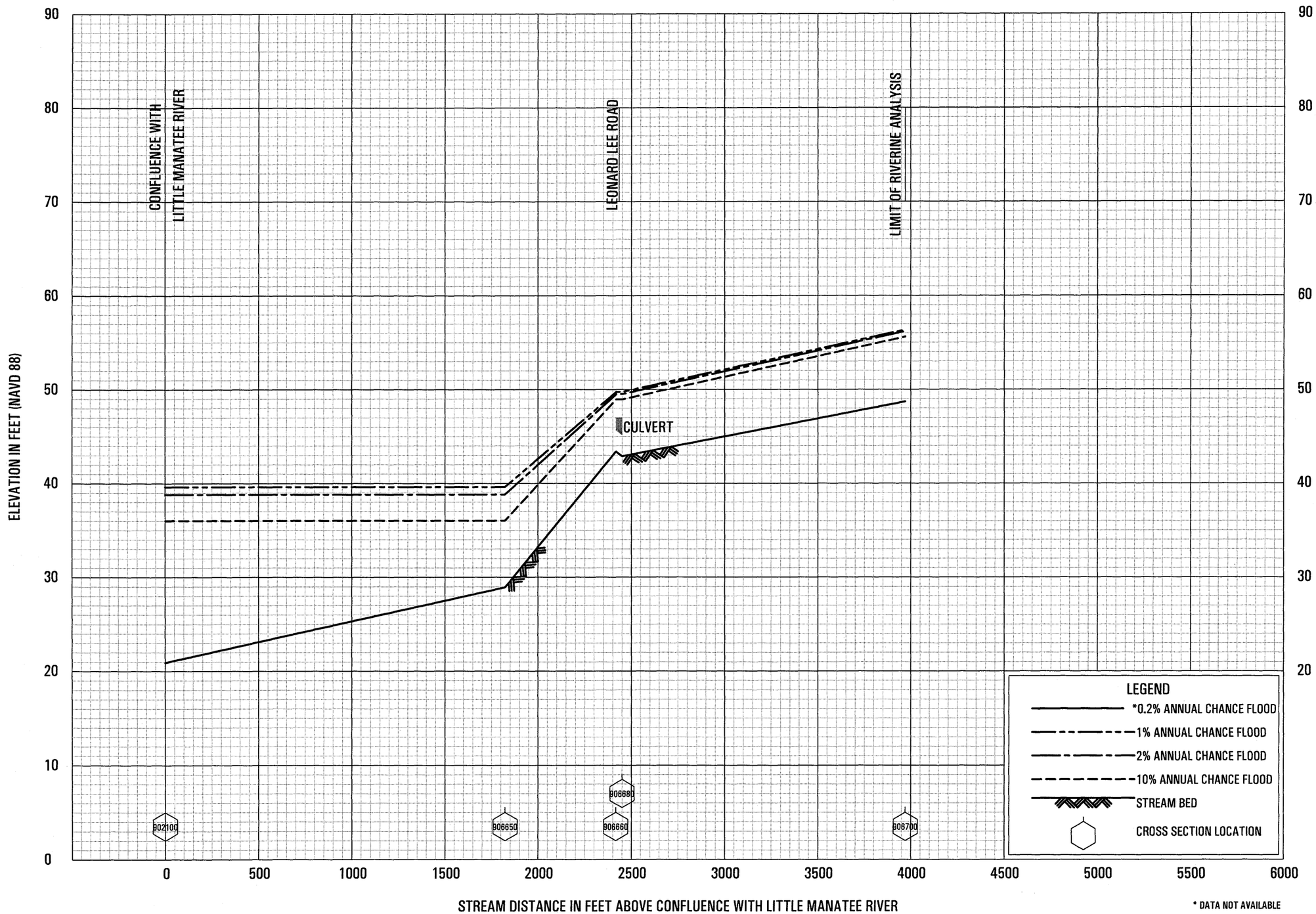

FLOOD PROFILES

LITTLE MANATEE RIVER TRIBUTARY 6

FEDERAL EMERGENCY MANAGEMENT AGENCY

HILLSBOROUGH COUNTY, FL

AND INCORPORATED AREAS

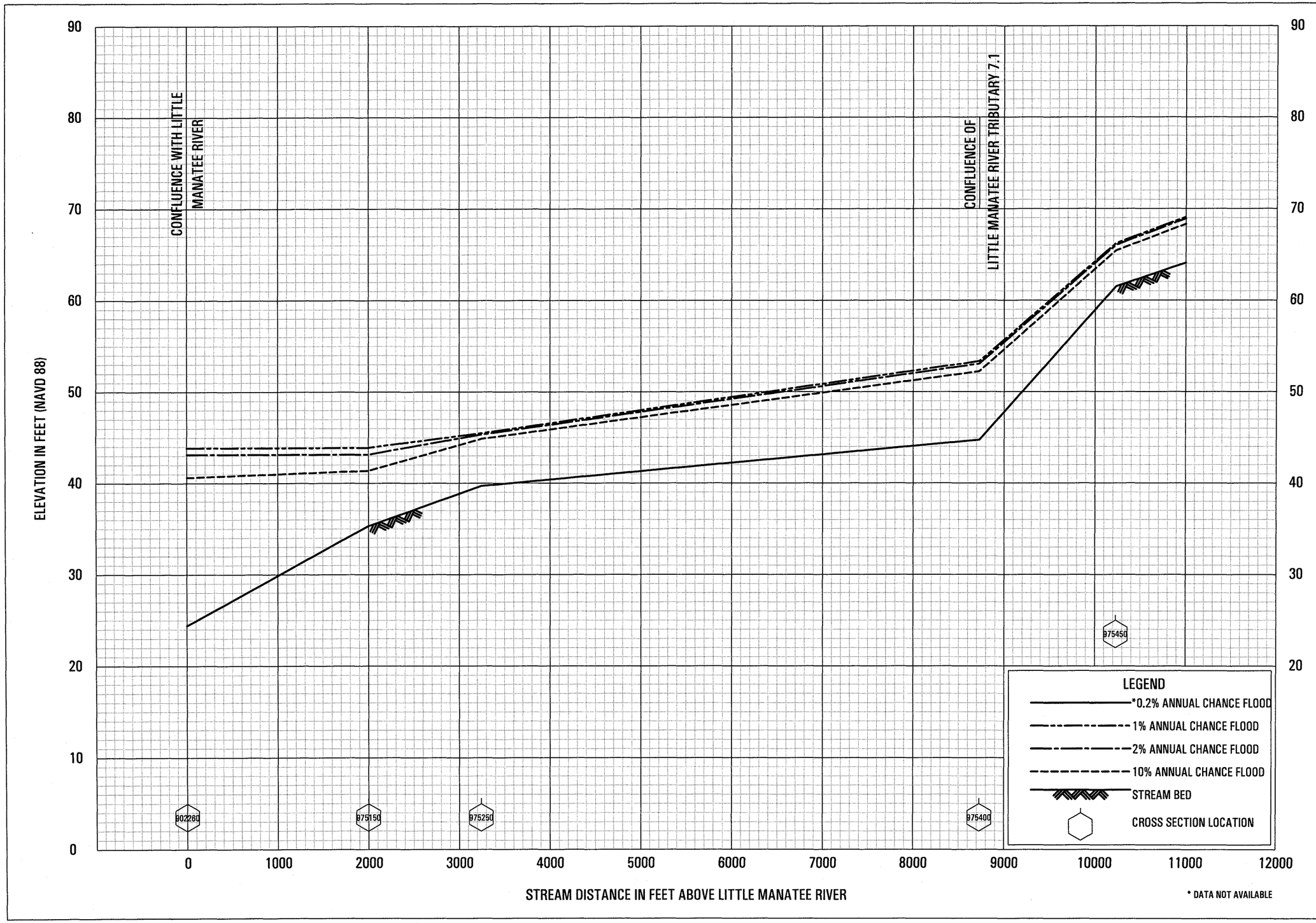

FLOOD PROFILES

LITTLE MANATEE RIVER TRIBUTARY 7

FEDERAL EMERGENCY MANAGEMENT AGENCY

HILLSBOROUGH COUNTY, FL

AND INCORPORATED AREAS

158P

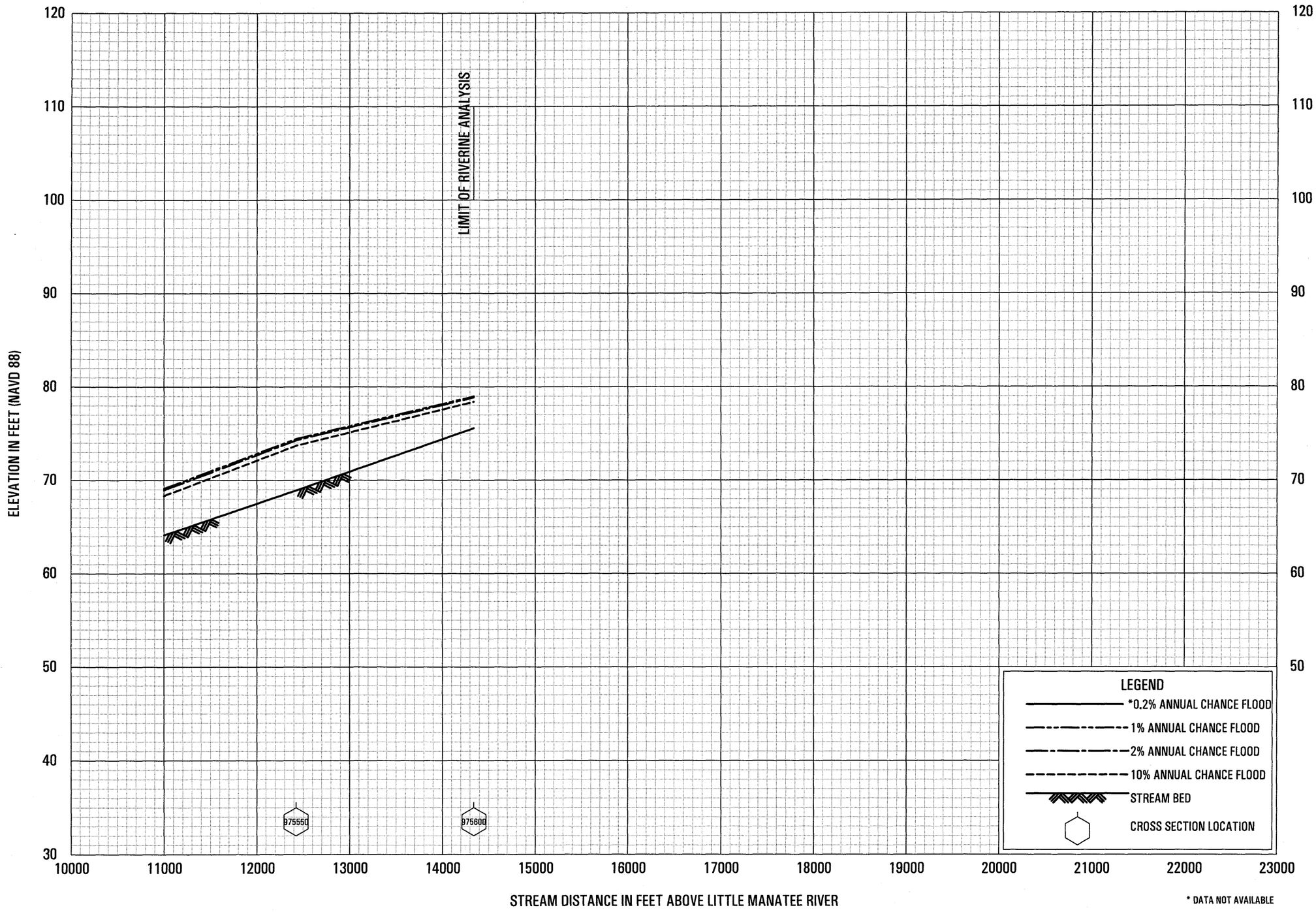

FLOOD PROFILES

LITTLE MANATEE RIVER TRIBUTARY 7

FEDERAL EMERGENCY MANAGEMENT AGENCY

HILLSBOROUGH COUNTY, FL

AND INCORPORATED AREAS

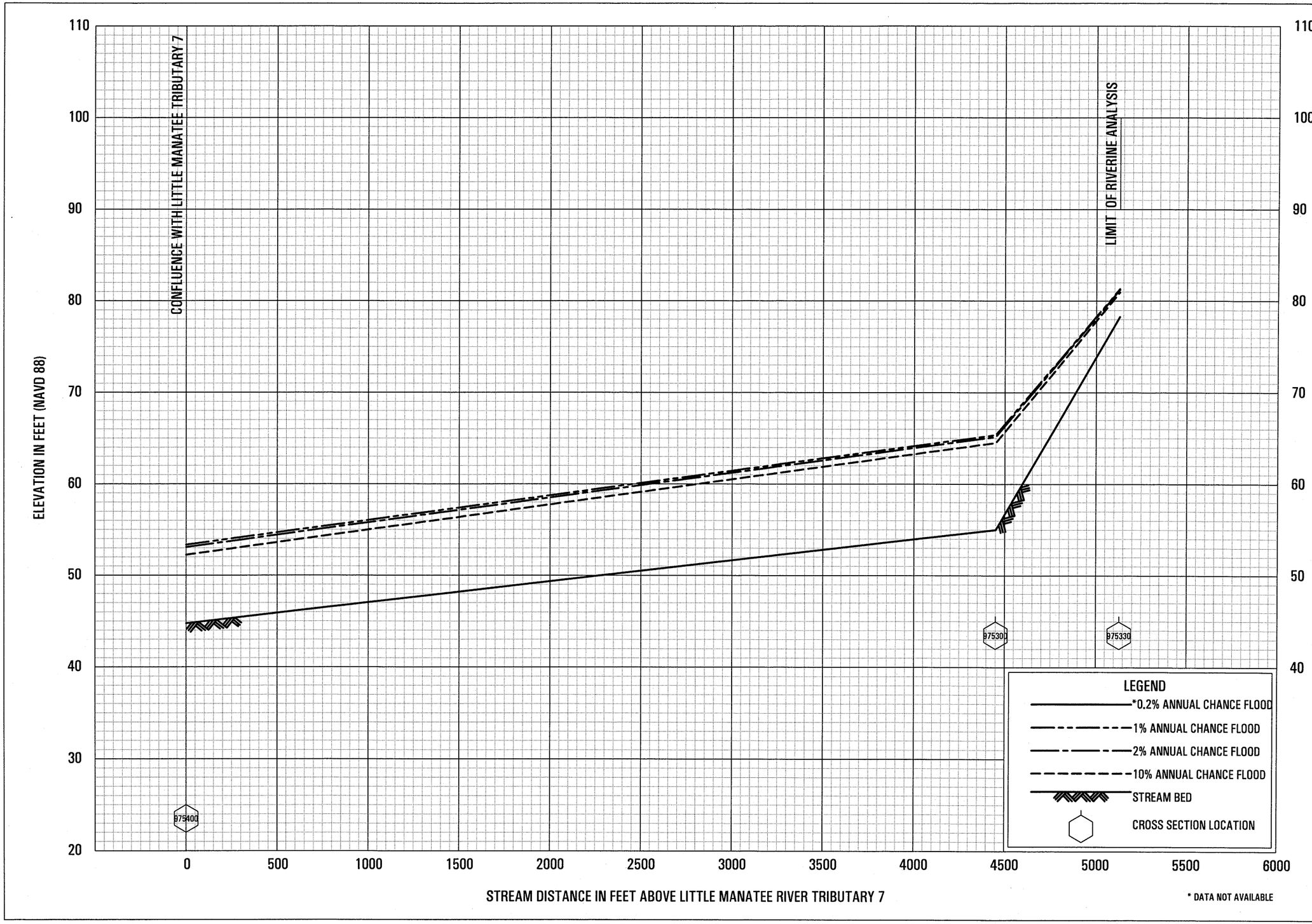

FLOOD PROFILES

LITTLE MANATEE RIVER TRIBUTARY 7.1

FEDERAL EMERGENCY MANAGEMENT AGENCY

HILLSBOROUGH COUNTY, FL

AND INCORPORATED AREAS

160P

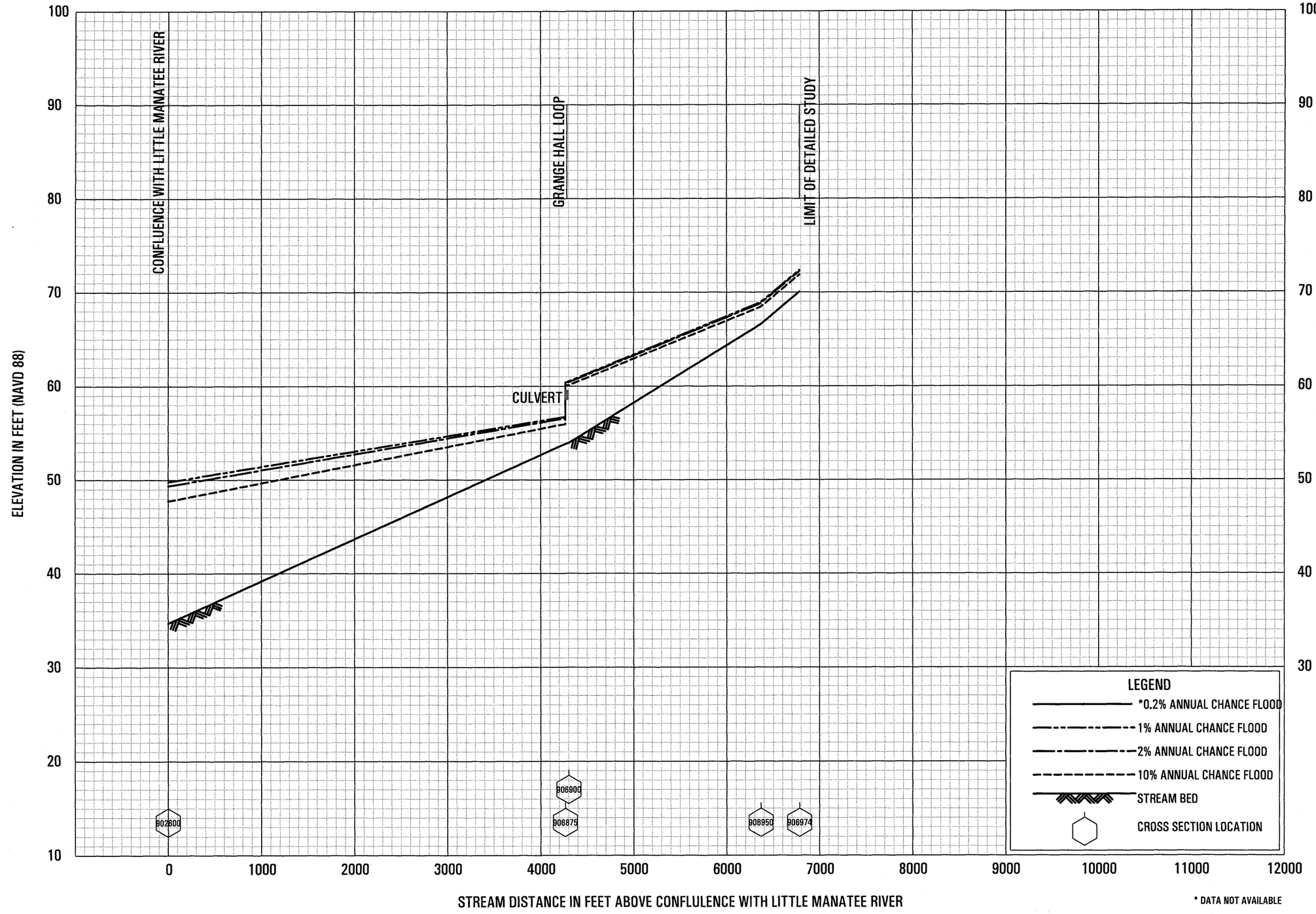

FLOOD PROFILES

LITTLE MANATEE RIVER TRIBUTARY 8

FEDERAL EMERGENCY MANAGEMENT AGENCY

HILLSBOROUGH COUNTY, FL

AND INCORPORATED AREAS

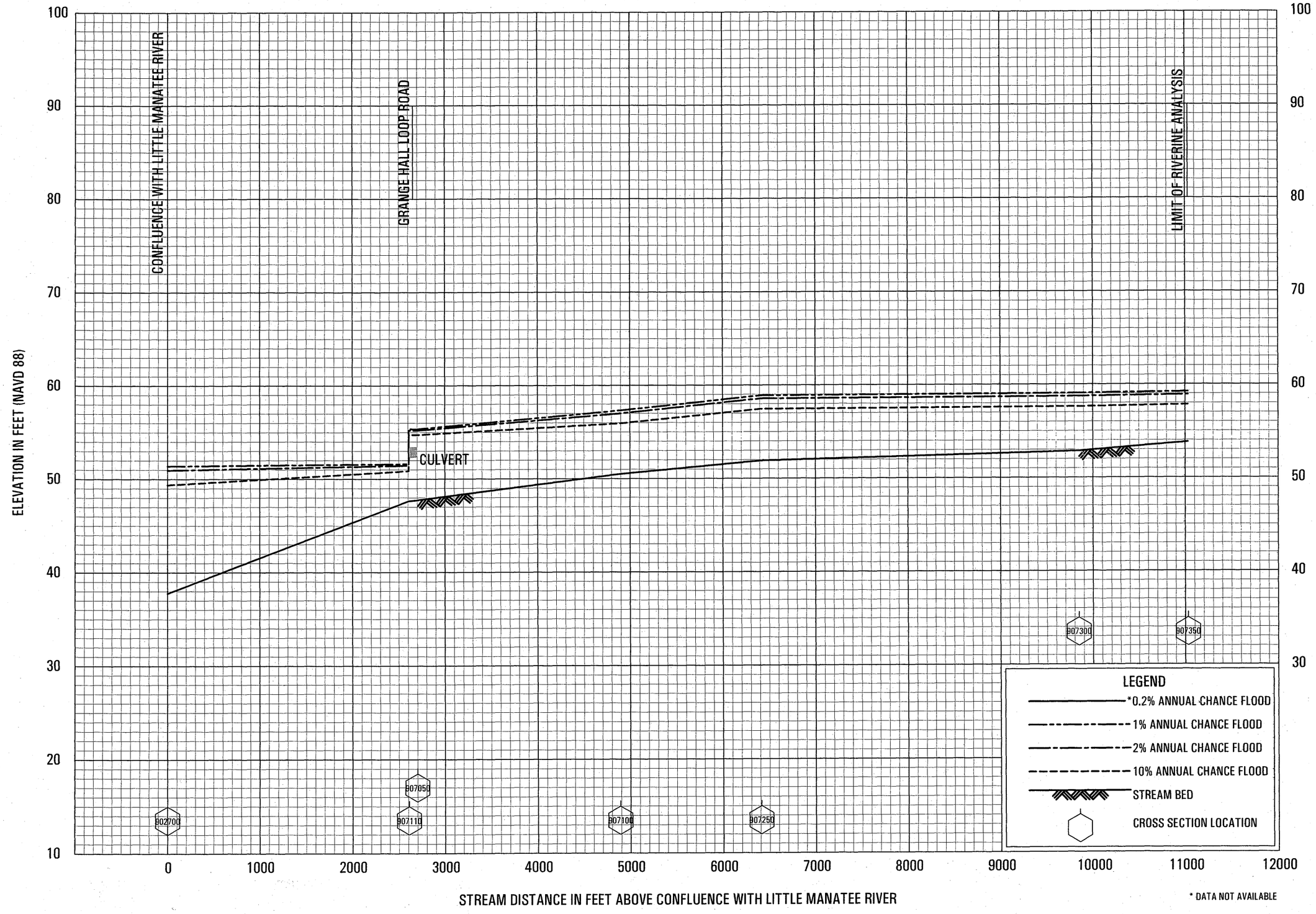

FLOOD PROFILES

LITTLE MANATEE RIVER TRIBUTARY 9

FEDERAL EMERGENCY MANAGEMENT AGENCY

HILLSBOROUGH COUNTY, FL

AND INCORPORATED AREAS

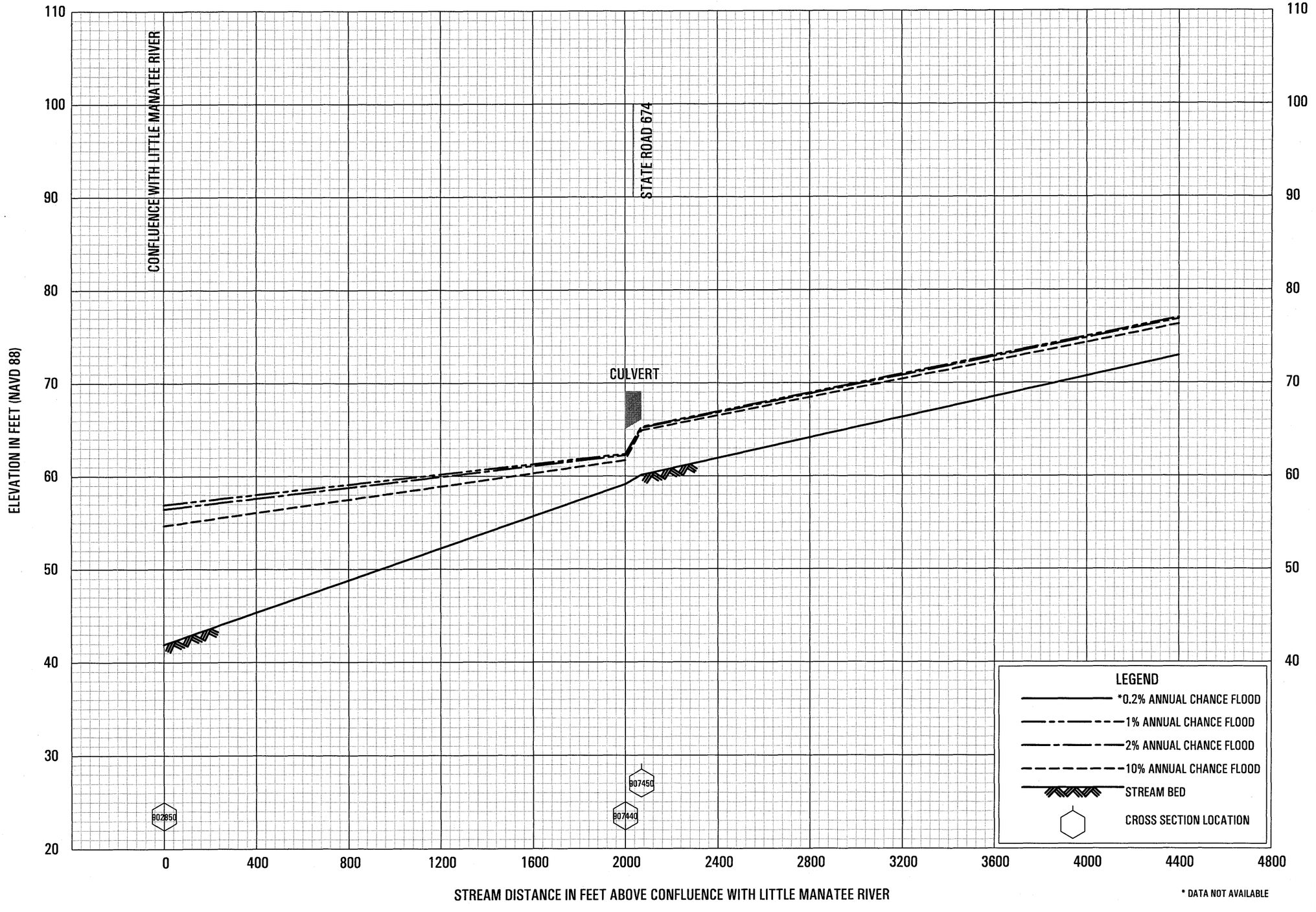

FLOOD PROFILES

LITTLE MANATEE RIVER TRIBUTARY 10

FEDERAL EMERGENCY MANAGEMENT AGENCY

HILLSBOROUGH COUNTY, FL

AND INCORPORATED AREAS

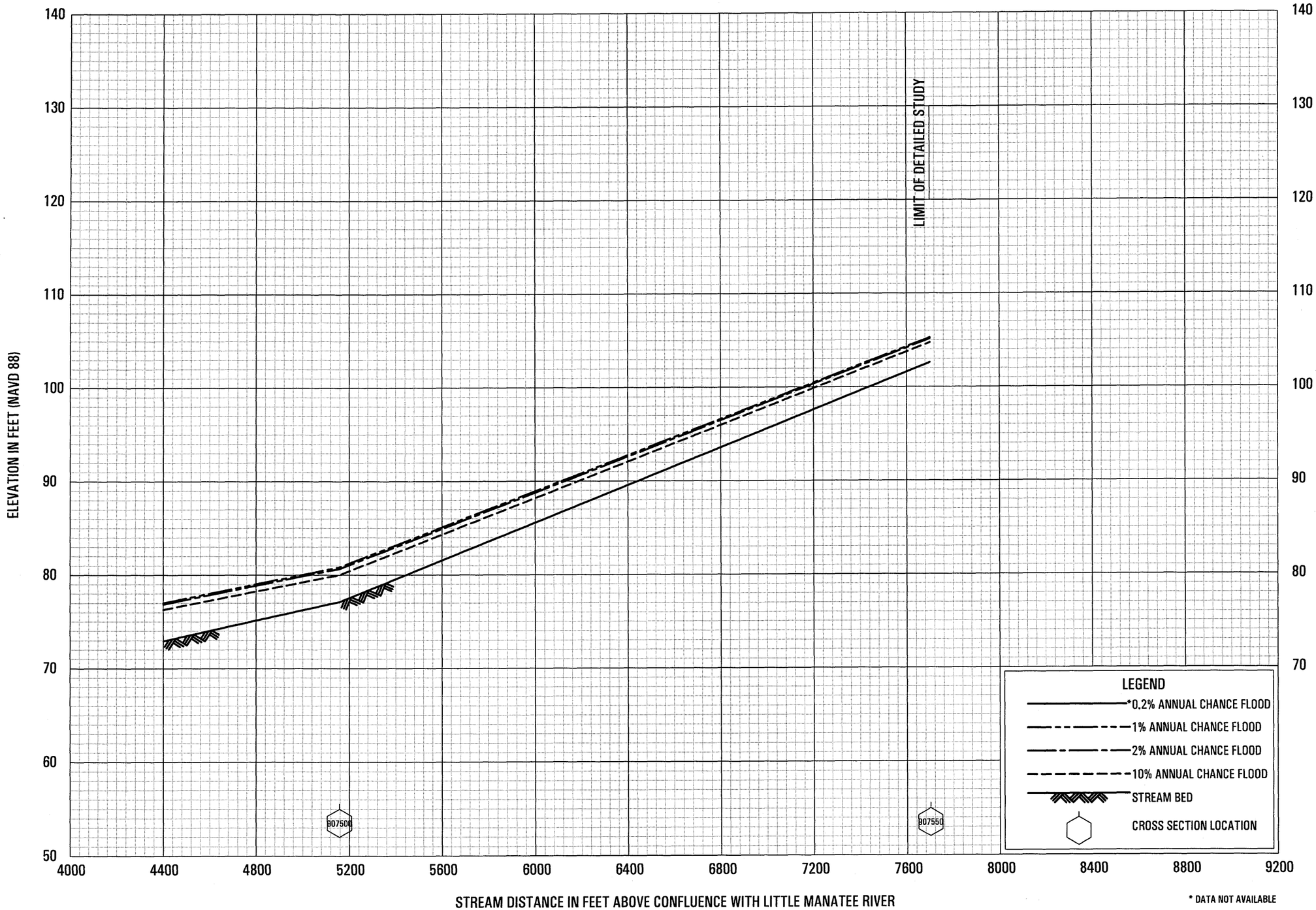

FLOOD PROFILES

LITTLE MANATEE RIVER TRIBUTARY 10

FEDERAL EMERGENCY MANAGEMENT AGENCY

HILLSBOROUGH COUNTY, FL

AND INCORPORATED AREAS

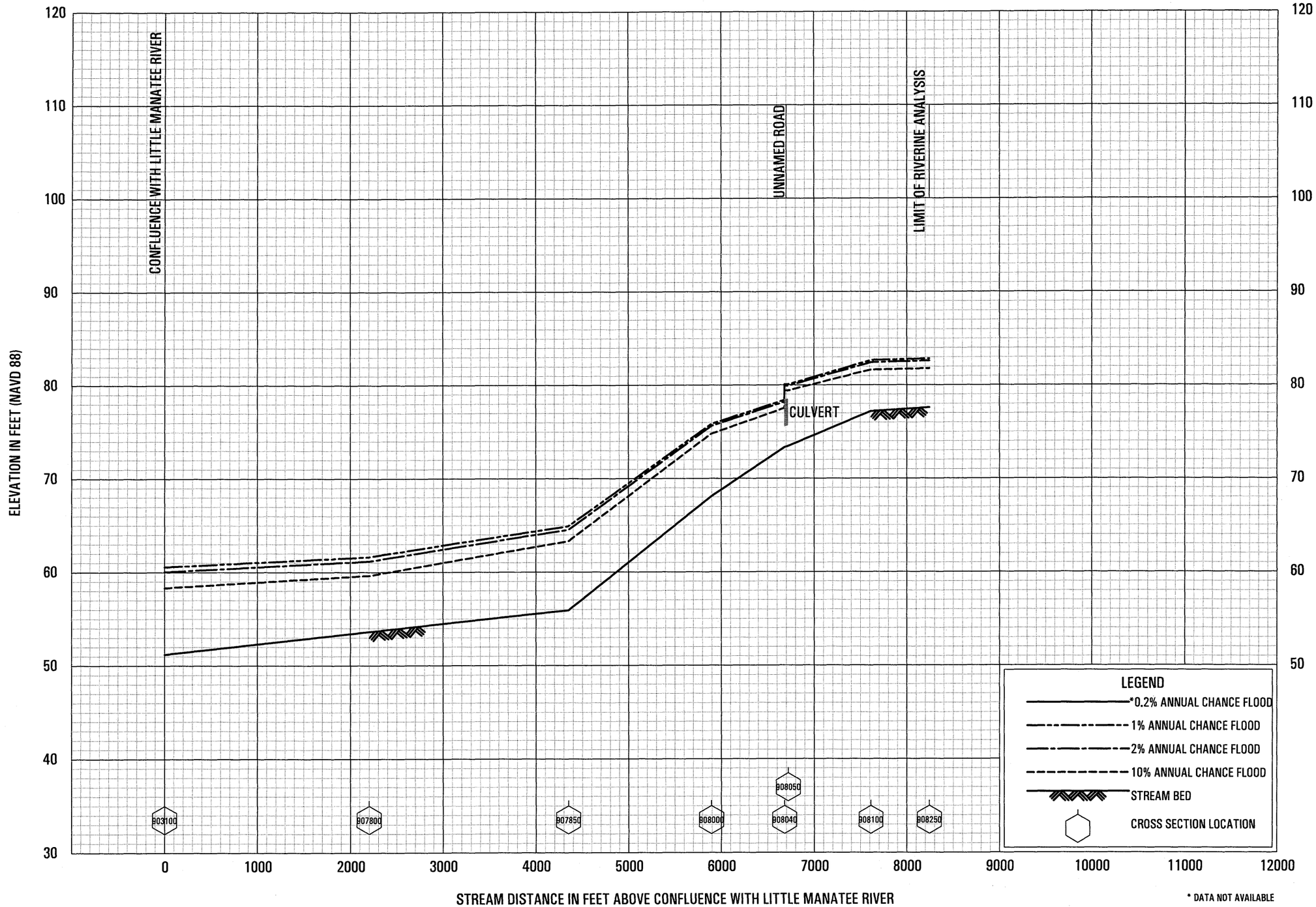

FLOOD PROFILES

LITTLE MANATEE RIVER TRIBUTARY 11

FEDERAL EMERGENCY MANAGEMENT AGENCY

HILLSBOROUGH COUNTY, FL

AND INCORPORATED AREAS

165P

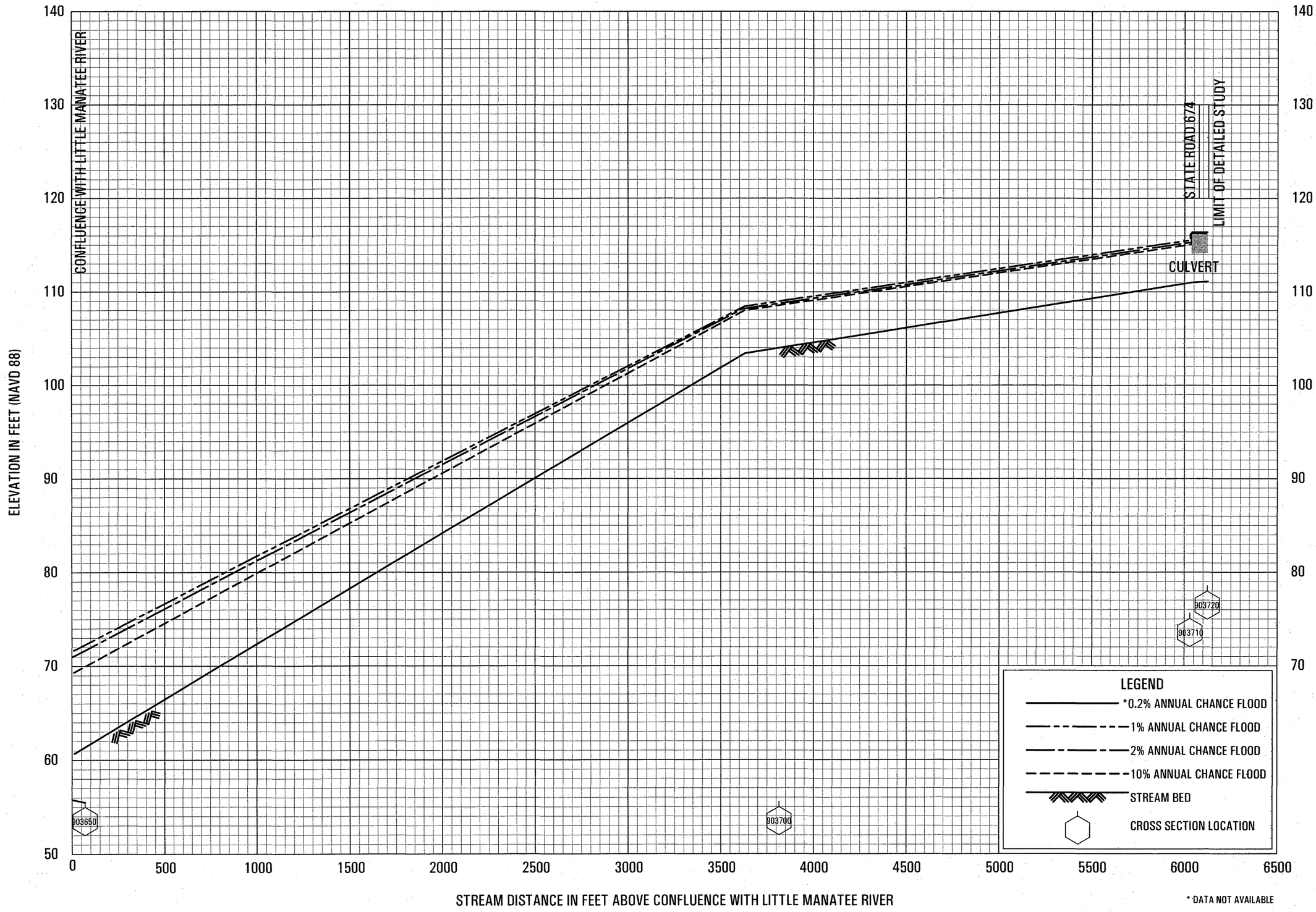

FLOOD PROFILES

LITTLE MANATEE RIVER TRIBUTARY 12

FEDERAL EMERGENCY MANAGEMENT AGENCY

HILLSBOROUGH COUNTY, FL

AND INCORPORATED AREAS

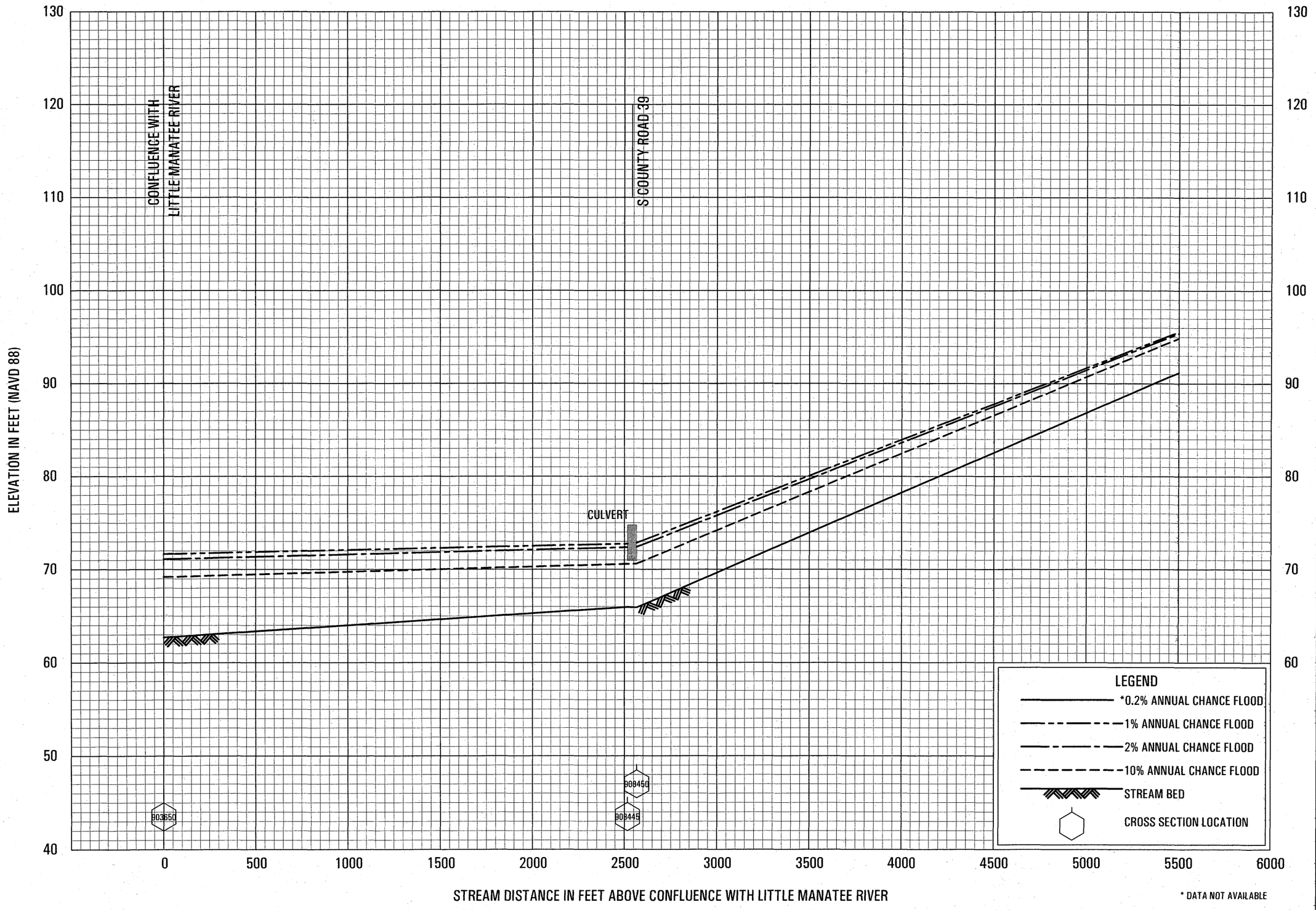

FLOOD PROFILES

LITTLE MANATEE RIVER TRIBUTARY 13

FEDERAL EMERGENCY MANAGEMENT AGENCY

HILLSBOROUGH COUNTY, FL

AND INCORPORATED AREAS

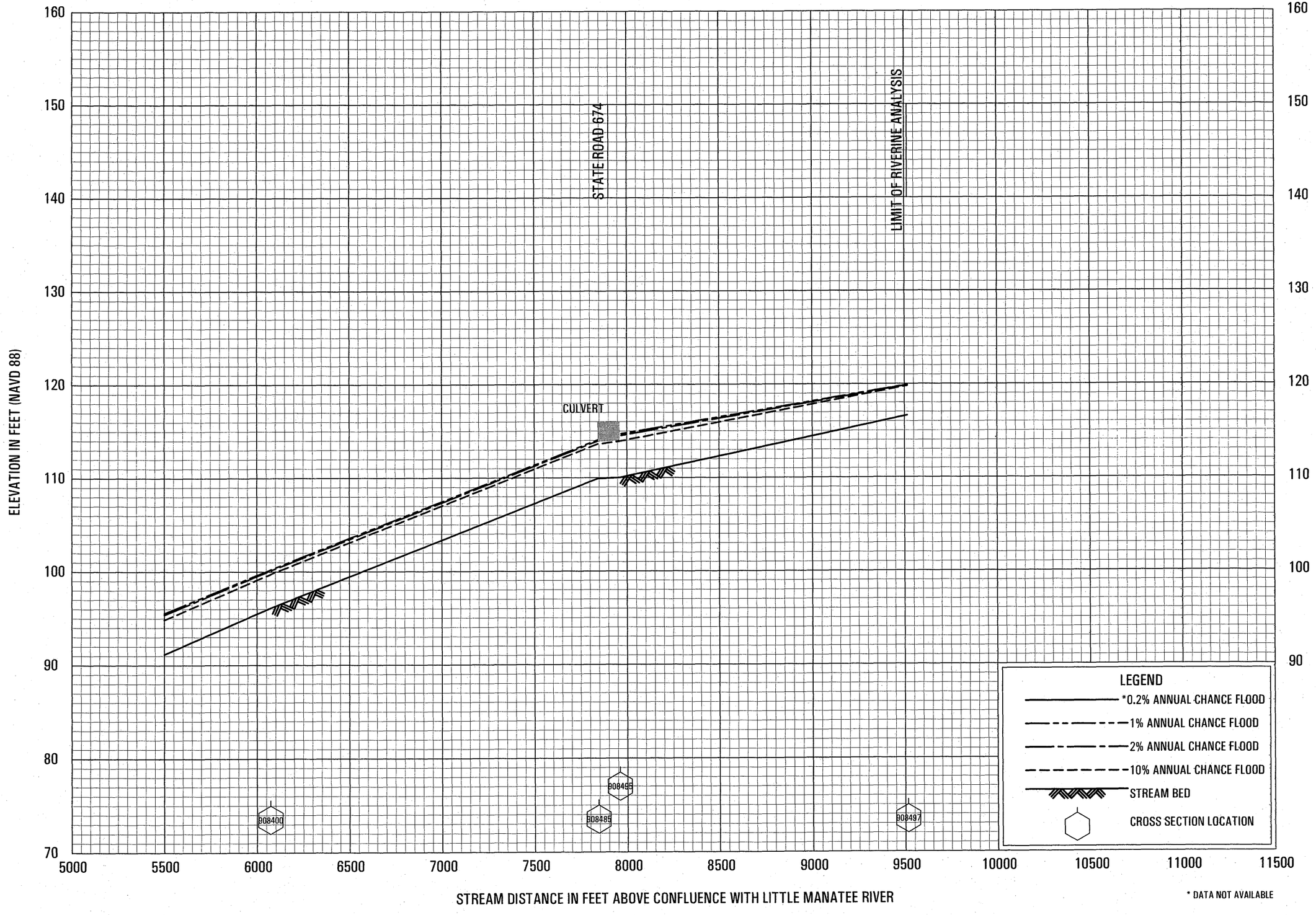

* DATA NOT AVAILABLE

FLOOD PROFILES

LITTLE MANATEE RIVER TRIBUTARY 13

FEDERAL EMERGENCY MANAGEMENT AGENCY

HILLSBOROUGH COUNTY, FL

AND INCORPORATED AREAS