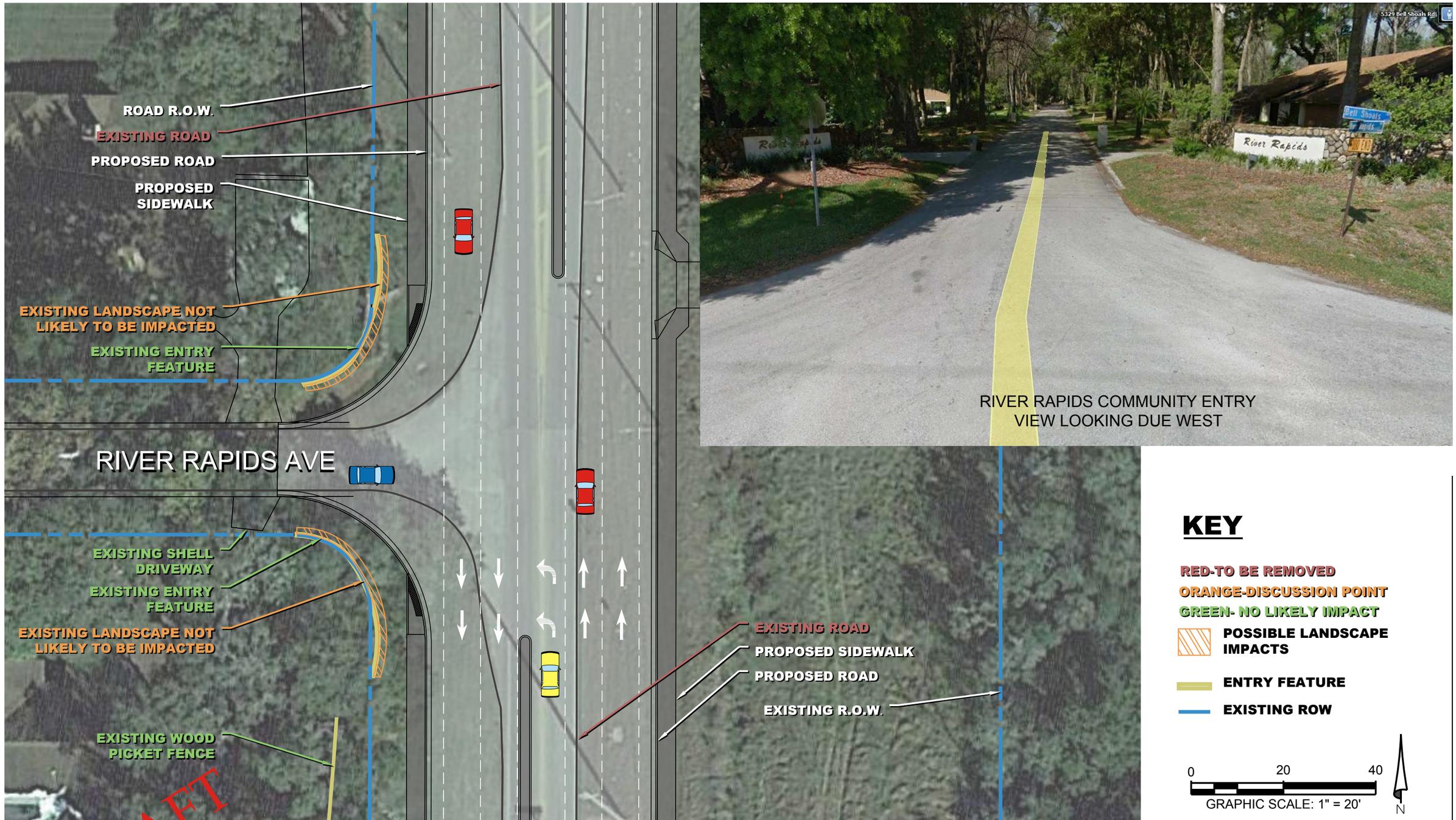

RIVER RAPIDS

RIVER HAMMOCK BLVD
River Hammock Blvd
EXISTING COLUMN
EXISTING WALL
EXISTING LANDSCAPE, IRRIGATION AND LIGHTING
EXISTING SIDEWALK
ROAD R.O.W.
EXISTING SIDEWALK
PROPOSED SIDEWALK
EXISTING LANDSCAPE IRRIGATION AND LIGHTING
EXISTING ENTRY WATER FEATURE
EXISTING COVERED WROUGHT GATE AND IRON FENCE
EXISTING ELECTRICAL CALL BOX AND ACCESS PANEL
EXISTING ENTRY FEATURE
SHOALS LANDING DRIVE
EXISTING COVERED WROUGHT GATE AND IRON FENCE
EXISTING COLUMN
EXISTING LANDSCAPE IRRIGATION AND LIGHTING
EXISTING ENTRY WATER FEATURE
EXISTING WALL
EXISTING LANDSCAPE, IRRIGATION AND LIGHTING IMPACTED BY CONSTRUCTION
RIVER RAPIDS AVE
ROAD R.O.W.
EXISTING ROAD
PROPOSED ROAD
ROAD R.O.W.
PROPOSED ROAD
PROPOSED SIDEWALK
EXISTING ROAD
EXISTING LANDSCAPE IRRIGATION AND LIGHTING
PROPOSED MEDIAN STRIPING
PROPOSED MEDIAN
© 2015 Google
THE SHOALS COMMUNITY ENTRY
VIEW LOOKING NORTHWEST
Google earth
KEY
RED-TO BE REMOVED
ORANGE-DISCUSSION POINT
GREEN- NO LIKELY IMPACT
POSSIBLE LANDSCAPE IMPACTS
LANDSCAPE TO BE REMOVED
ENTRY FEATURE
EXISTING ROW
0 20 40
GRAPHIC SCALE: 1" = 20'
N
DRAFT

THE SHOALS

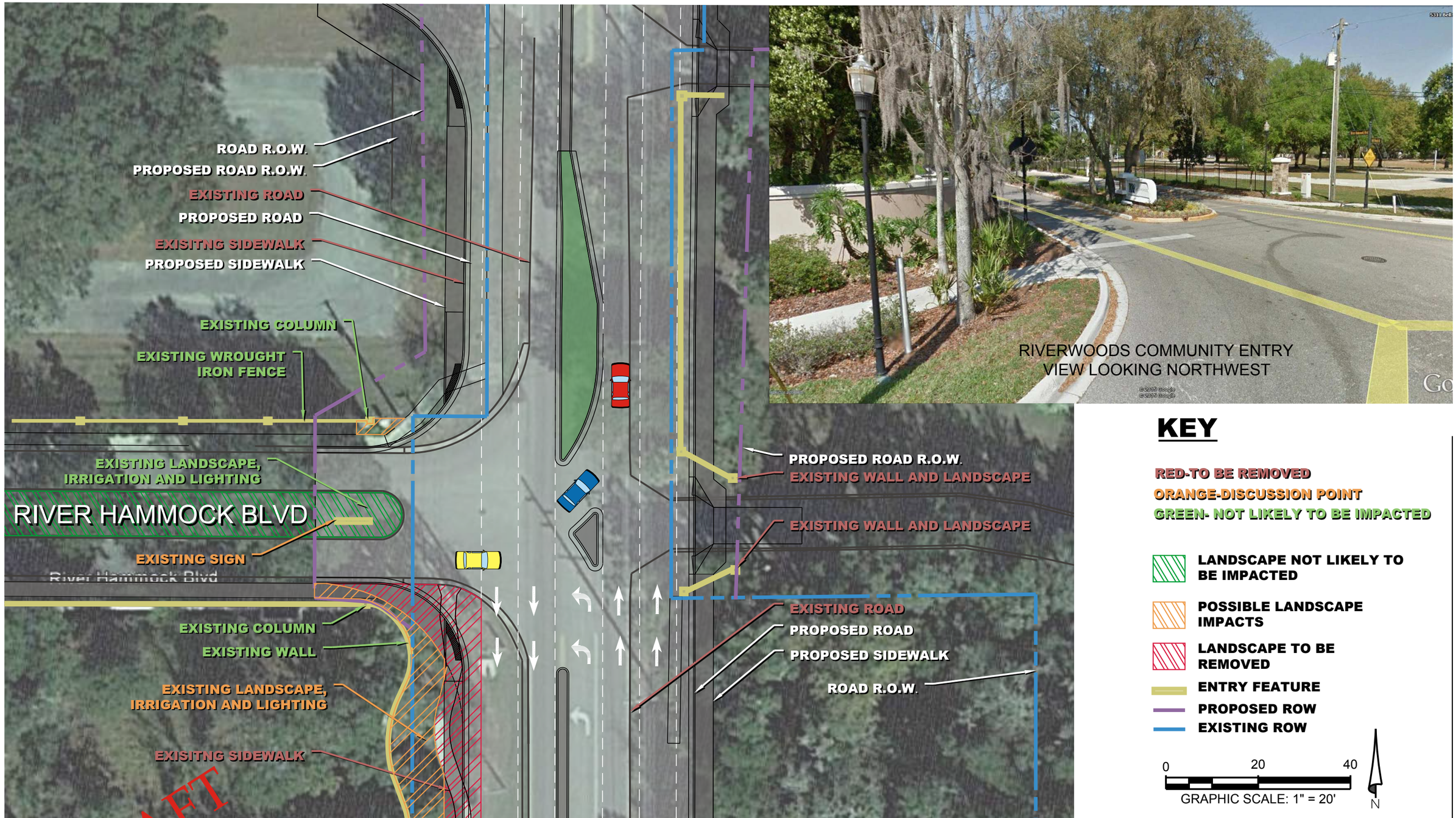

DRAFT

RIVERWOODS

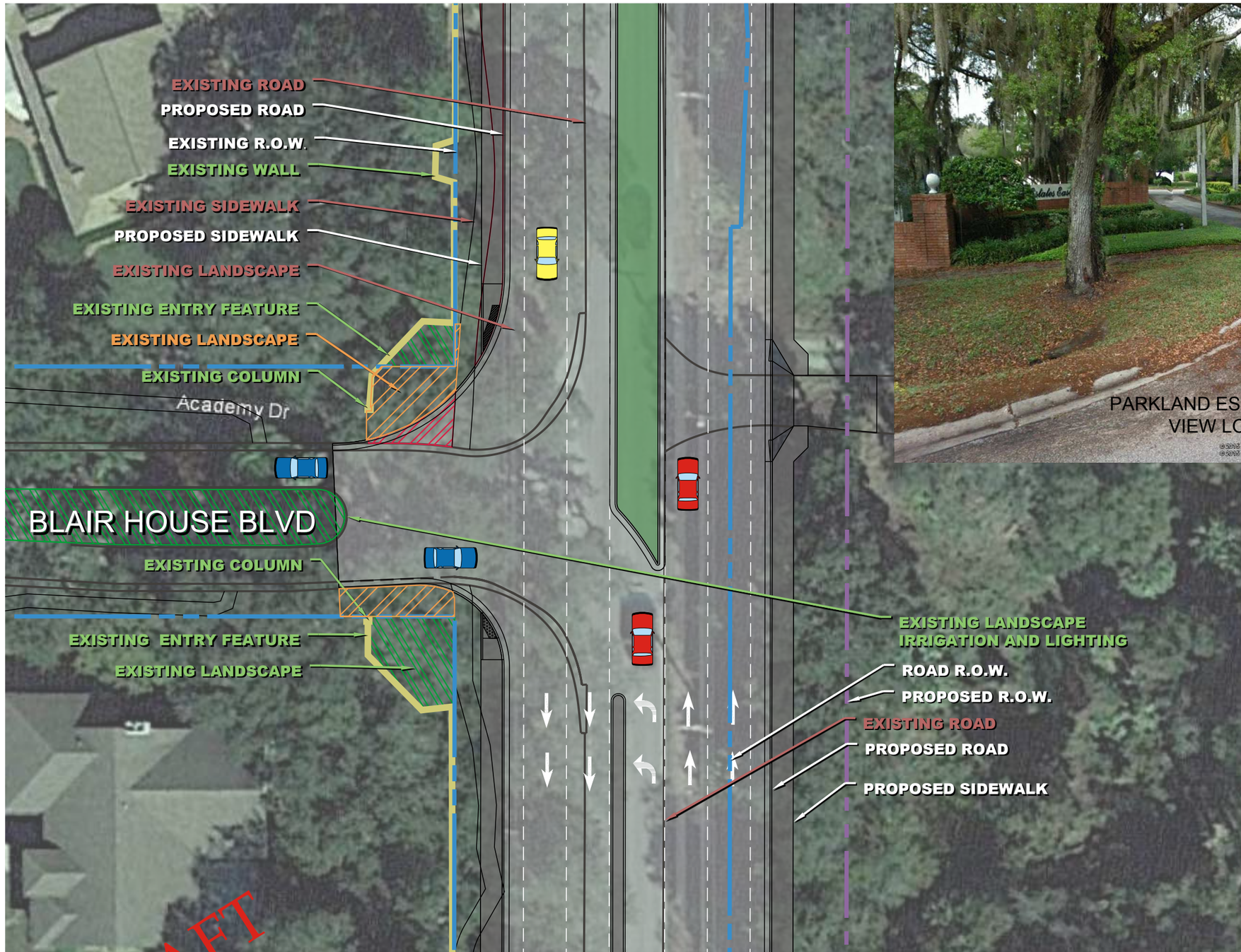

PARKLAND ESTATES COMMUNITY ENTRY
VIEW LOOKING NORTHWEST

KEY

RED-TO BE REMOVED
ORANGE-DISCUSSION POINT
GREEN- NOT LIKELY TO BE IMPACTED

- LANDSCAPE NOT LIKELY TO BE IMPACTED
- POSSIBLE LANDSCAPE IMPACTS
- LANDSCAPE TO BE REMOVED
- ENTRY FEATURE
- PROPOSED ROW
- EXISTING ROW

0 20 40
GRAPHIC SCALE: 1" = 20'
N

DRAFT

PARKLAND ESTATES

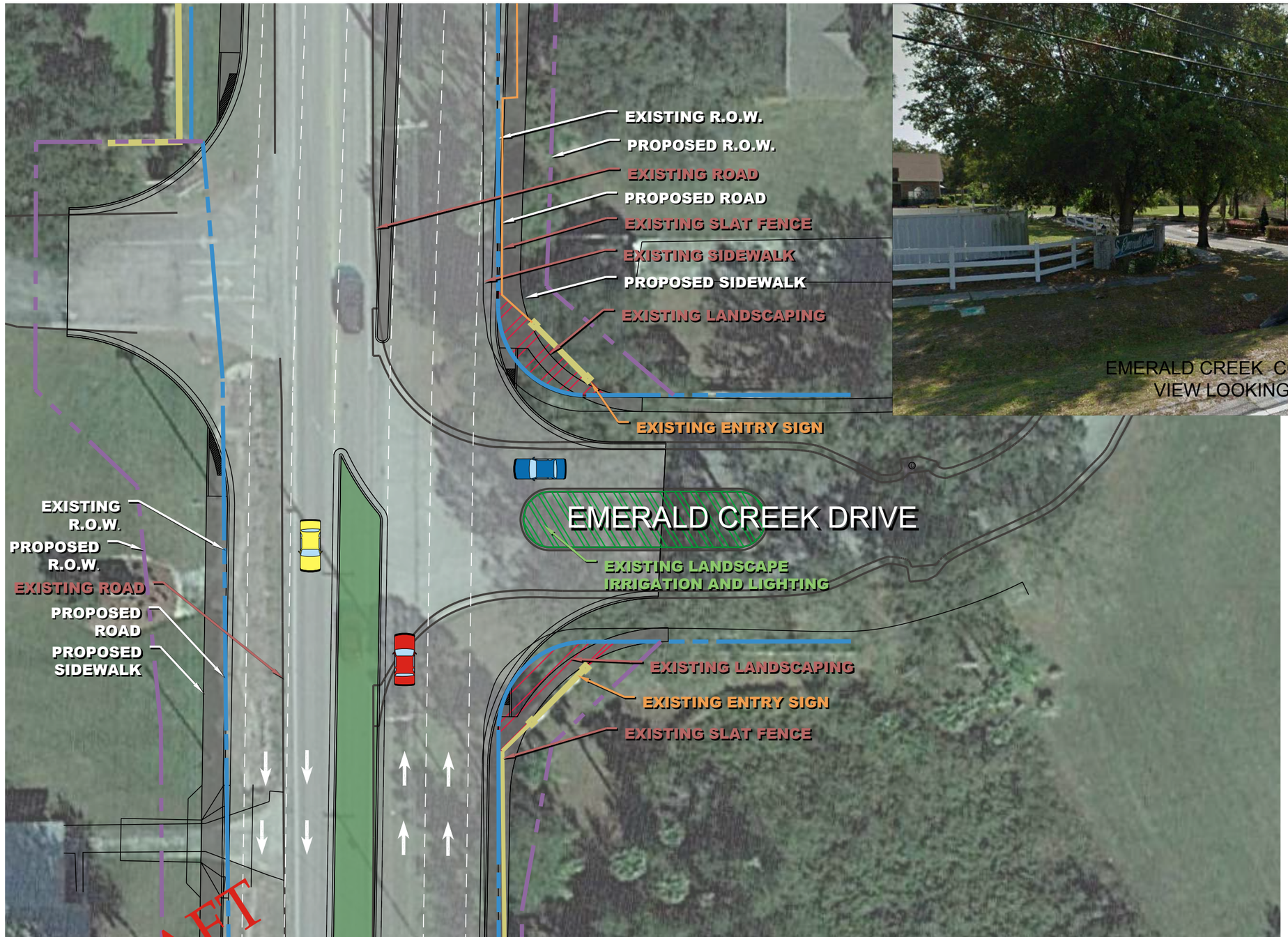



KEY

RED-TO BE REMOVED
ORANGE-DISCUSSION POINT
GREEN- NOT LIKELY TO BE IMPACTED

- LANDSCAPE NOT LIKELY TO BE IMPACTED
- LANDSCAPE TO BE REMOVED
- ENTRY FEATURE
- PROPOSED ROW
- EXISTING ROW

0 20 40
GRAPHIC SCALE: 1" = 20'
N

DRAFT

EMERALD CREEK

INDIAN HILLS

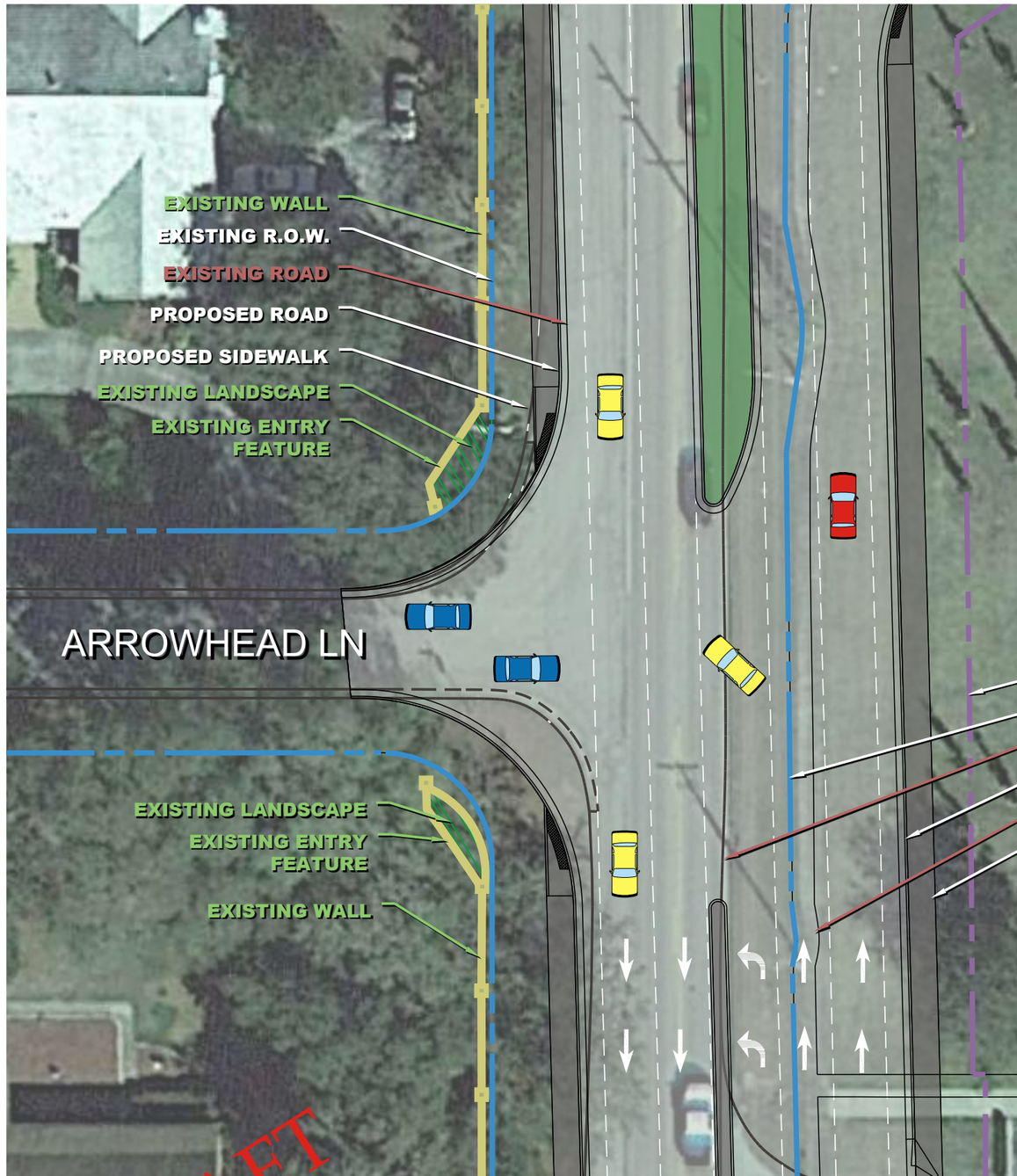



INDIAN HILLS COMMUNITY SECONDARY ENTRY
VIEW LOOKING NORTHWEST

KEY

GREEN- NOT LIKELY TO BE IMPACTED

RED-TO BE REMOVED

LANDSCAPE NOT LIKELY TO BE IMPACTED BY CONSTRUCTION

ENTRY FEATURE

PROPOSED ROW

EXISTING ROW

0 20 40

GRAPHIC SCALE: 1" = 20'

N

DRAFT

INDIAN HILLS

OAKDALE RESERVE

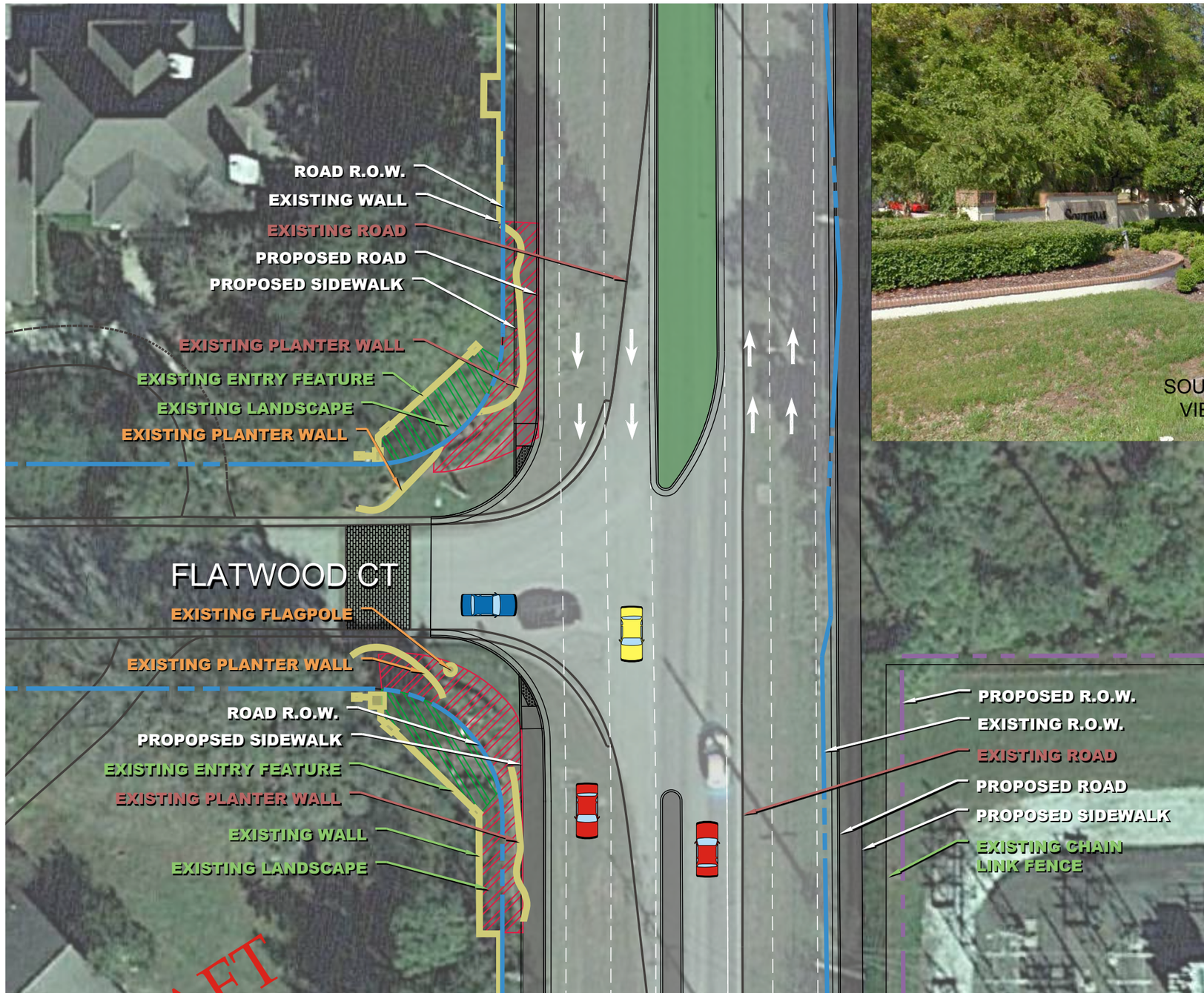



KEY

RED-TO BE REMOVED
ORANGE-DISCUSSION POINT
GREEN- NOT LIKELY TO BE IMPACTED

- LANDSCAPE NOT LIKELY TO BE IMPACTED
- LANDSCAPE TO BE REMOVED
- ENTRY FEATURE
- PROPOSED ROW
- EXISTING ROW

0 20 40
GRAPHIC SCALE: 1" = 20'
N

DRAFT

SOUTH OAK

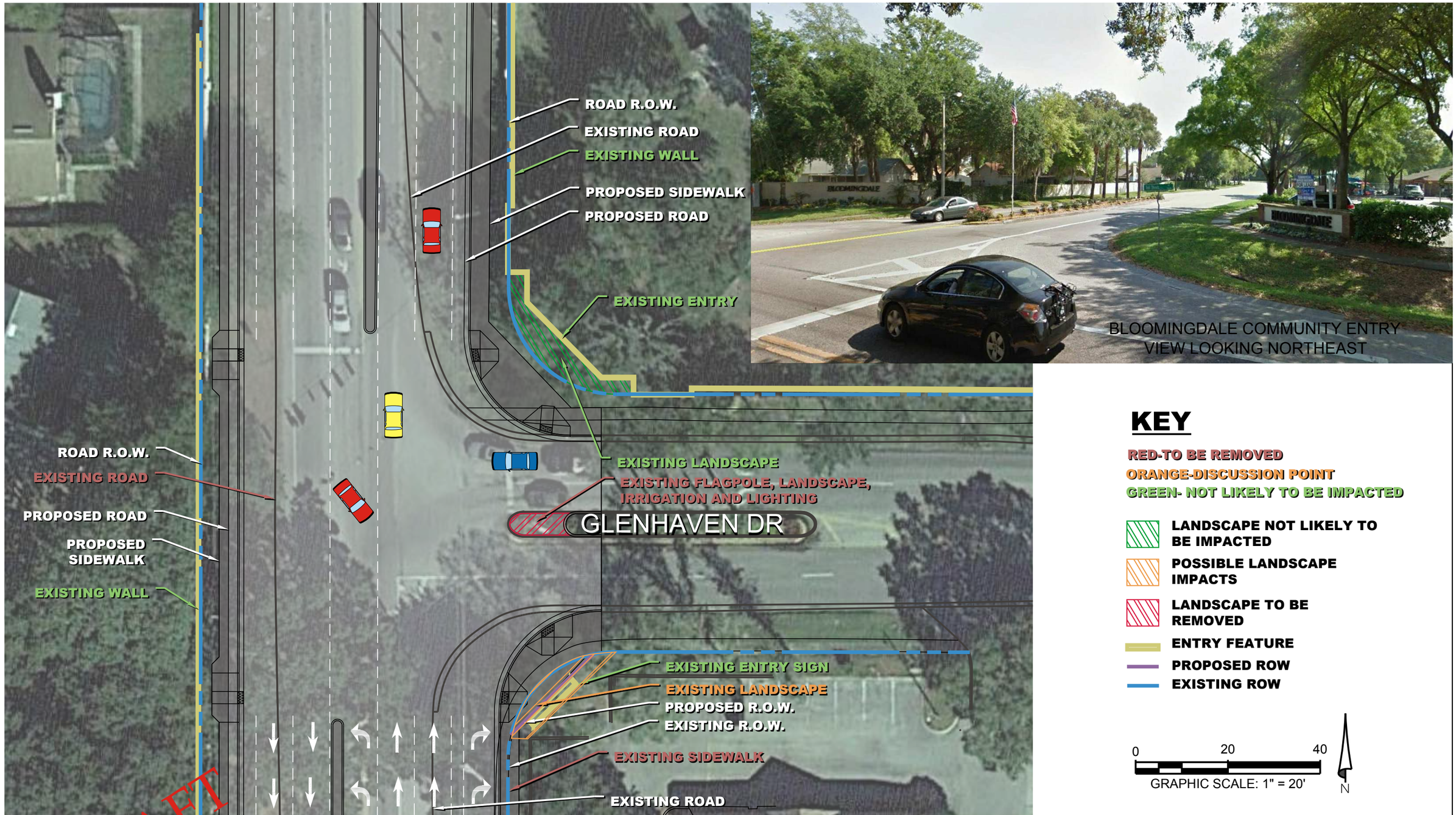

BLOOMINGDALE

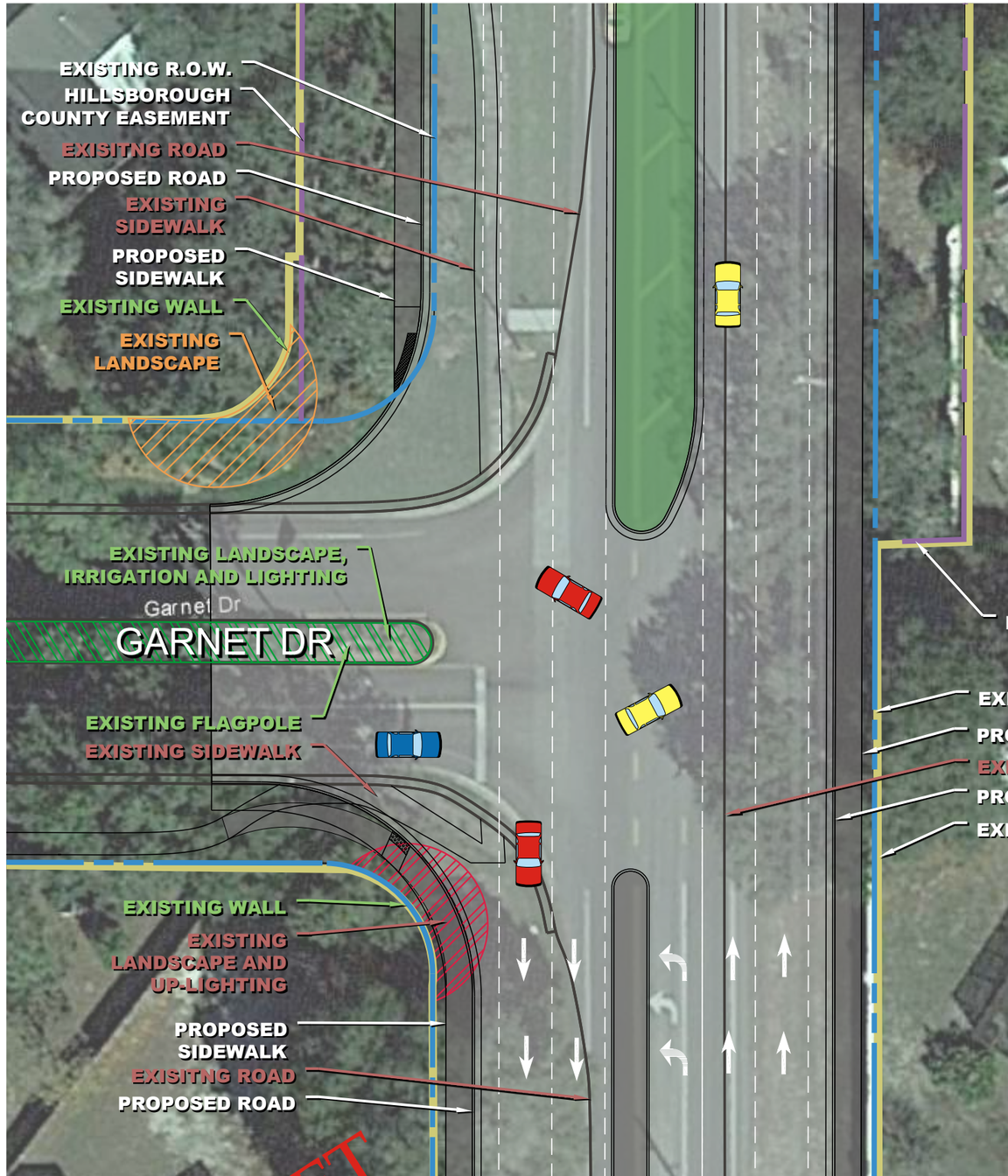



BLOOMINGDALE COMMUNITY SECOND ENTRY
VIEW LOOKING NORTHWEST

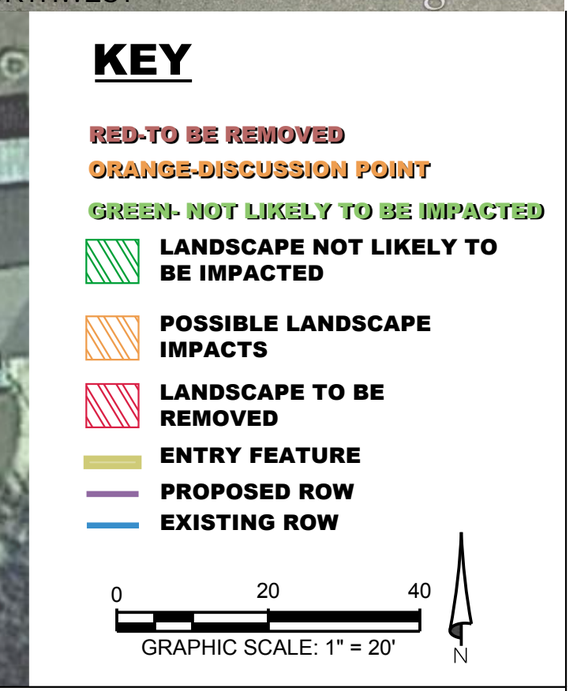

KEY

RED-TO BE REMOVED

ORANGE-DISCUSSION POINT

GREEN- NOT LIKELY TO BE IMPACTED

- LANDSCAPE NOT LIKELY TO BE IMPACTED
- POSSIBLE LANDSCAPE IMPACTS
- LANDSCAPE TO BE REMOVED
- ENTRY FEATURE
- PROPOSED ROW
- EXISTING ROW

0 20 40

GRAPHIC SCALE: 1" = 20'

N

DRAFT

BLOOMINGDALE

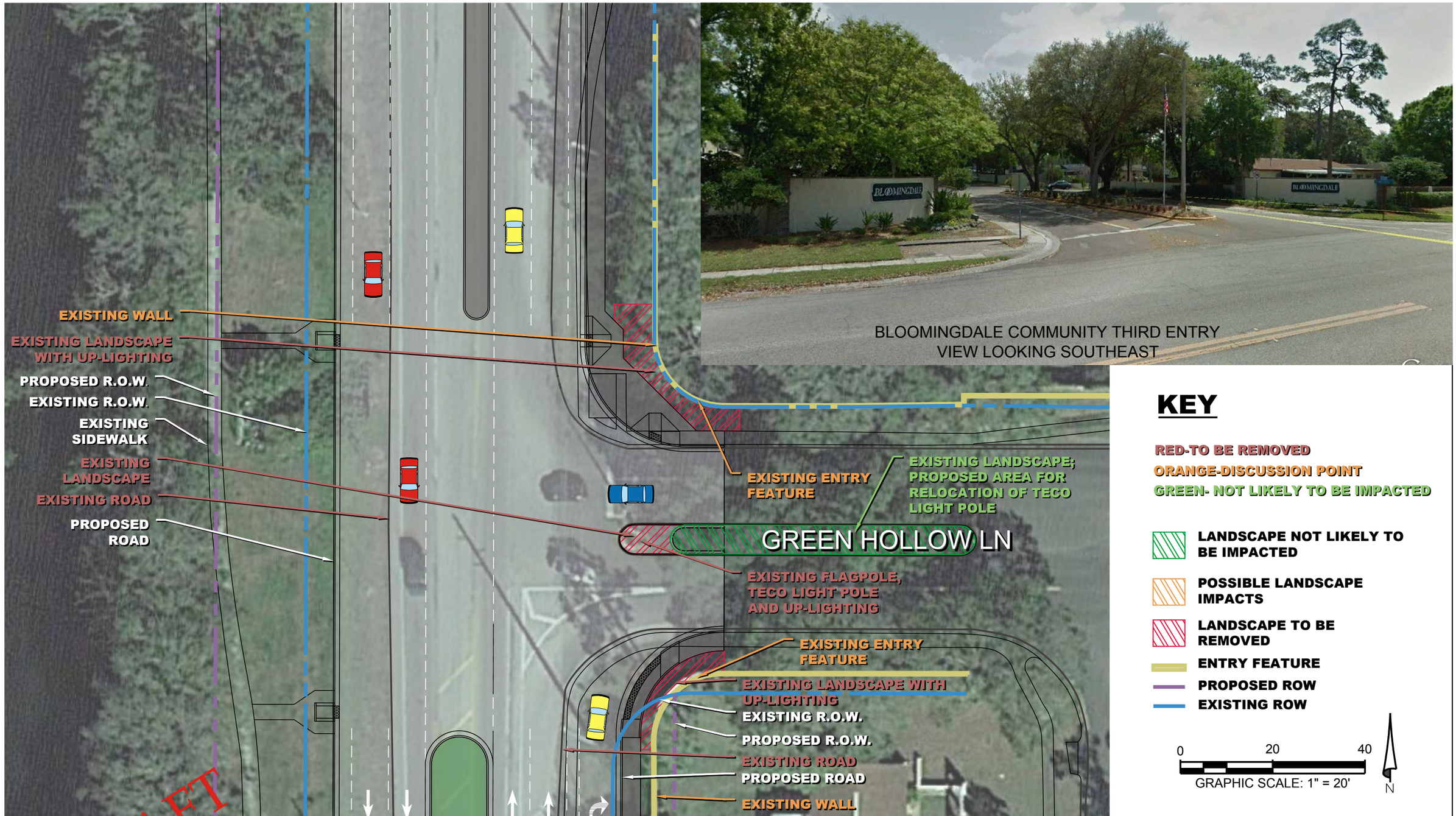

BLOOMINGDALE

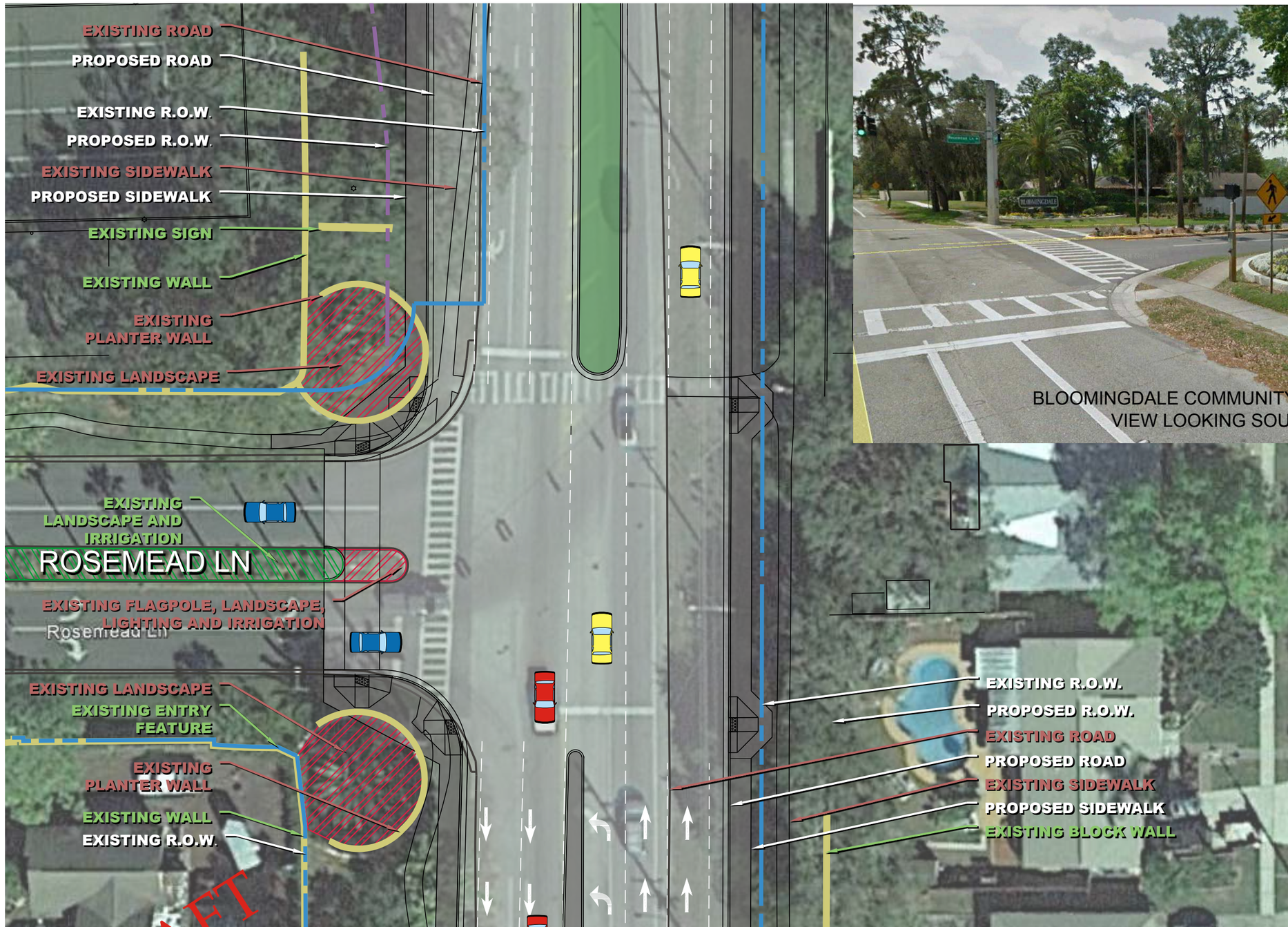



BLOOMINGDALE COMMUNITY FOURTH ENTRY
VIEW LOOKING SOUTHWEST

KEY

RED-TO BE REMOVED

GREEN- NOT LIKELY TO BE IMPACTED

- LANDSCAPE NOT LIKELY TO BE IMPACTED
- LANDSCAPE TO BE REMOVED
- ENTRY FEATURE
- PROPOSED ROW
- EXISTING ROW

DRAFT

BLOOMINGDALE