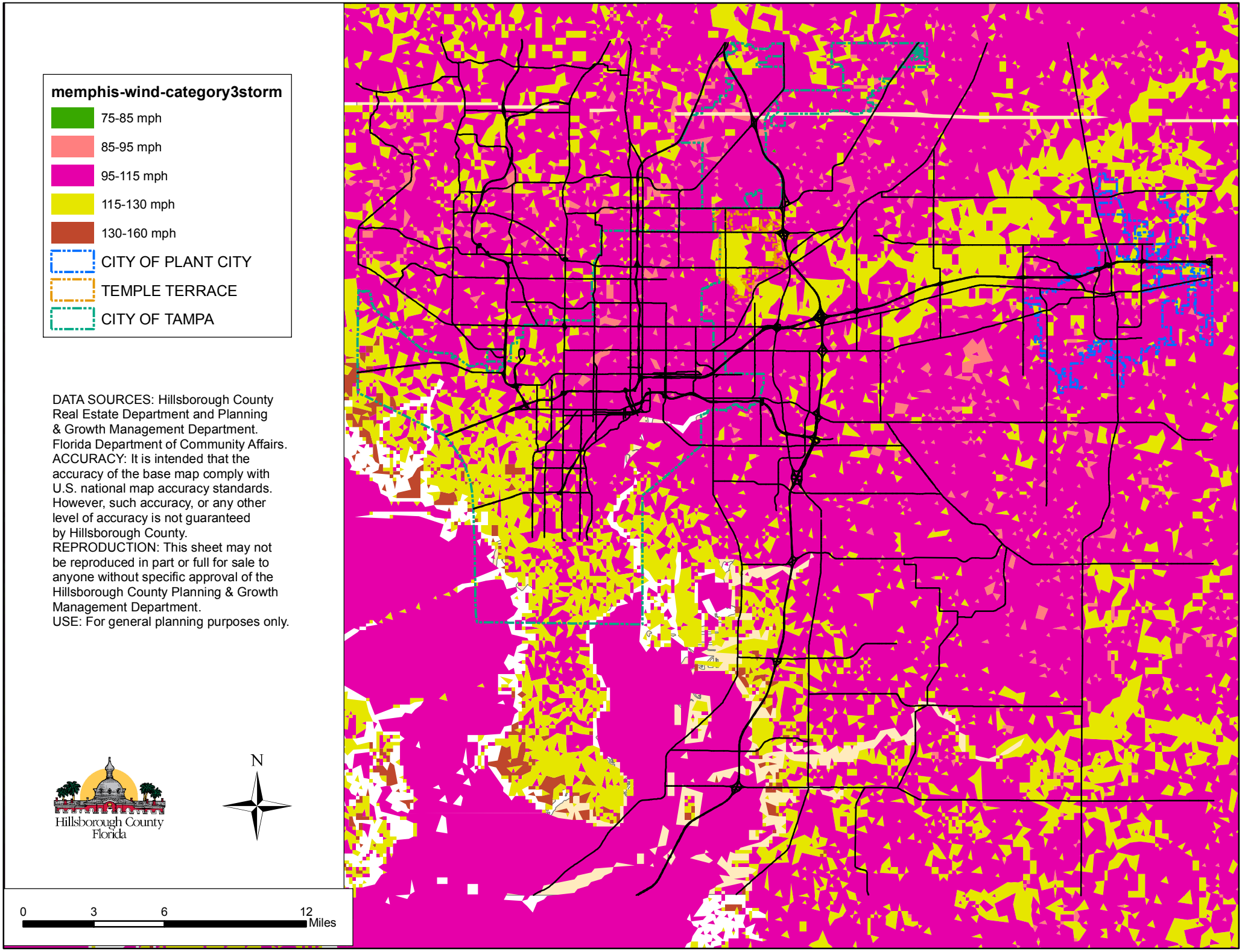
memphis-wind-category3storm
75-85 mph
85-95 mph
95-115 mph
115-130 mph
130-160 mph
CITY OF PLANT CITY
TEMPLE TERRACE
CITY OF TAMPA
DATA SOURCES: Hillsborough County Real Estate Department and Planning & Growth Management Department. Florida Department of Community Affairs.
ACCURACY: It is intended that the accuracy of the base map comply with U.S. national map accuracy standards. However, such accuracy, or any other level of accuracy is not guaranteed by Hillsborough County.
REPRODUCTION: This sheet may not be reproduced in part or full for sale to anyone without specific approval of the Hillsborough County Planning & Growth Management Department.
USE: For general planning purposes only.
Hillsborough County Florida
N
0
3
6
12
Miles

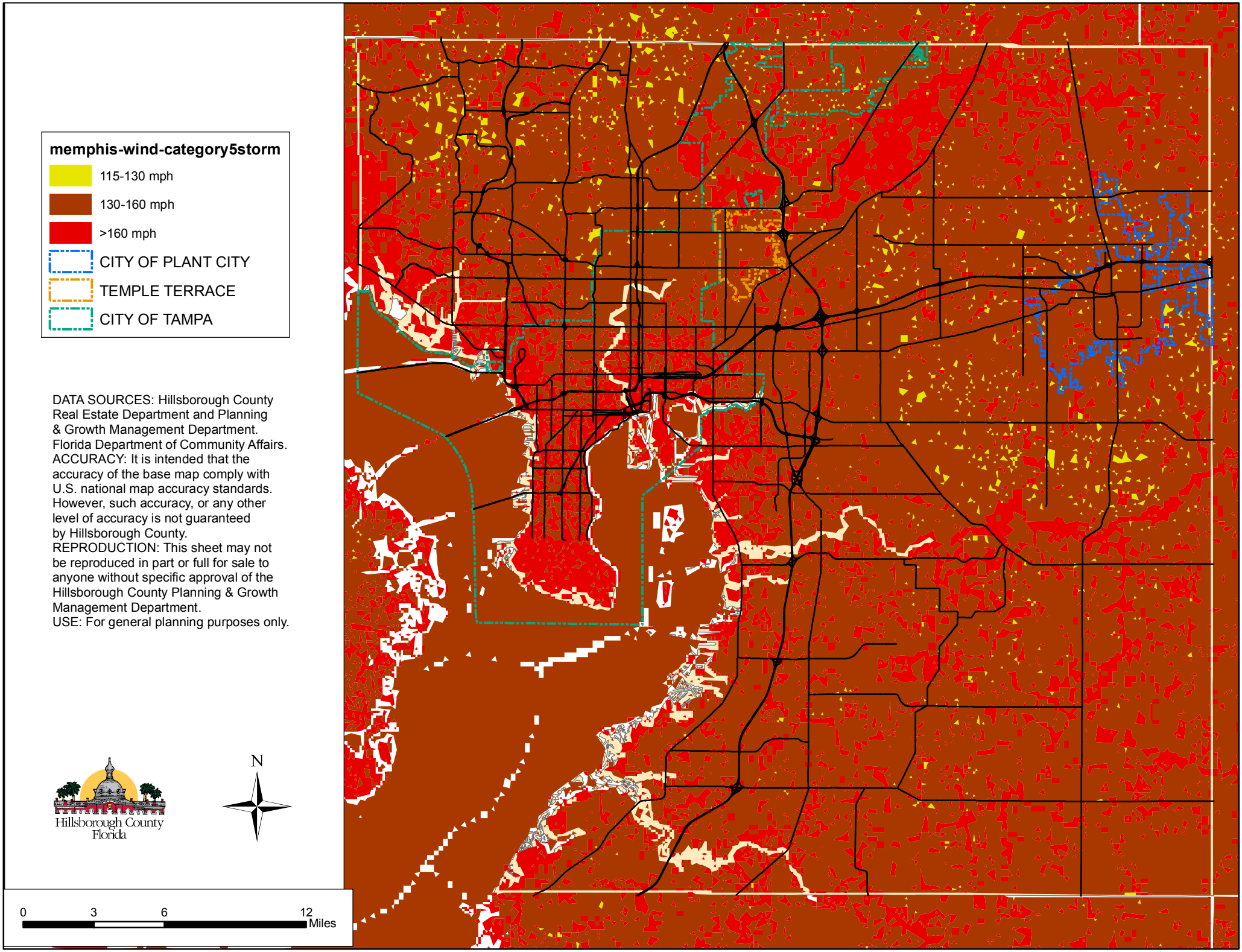
memphis-wind-category5storm
115-130 mph
130-160 mph
>160 mph
CITY OF PLANT CITY
TEMPLE TERRACE
CITY OF TAMPA
DATA SOURCES: Hillsborough County Real Estate Department and Planning & Growth Management Department. Florida Department of Community Affairs.
ACCURACY: It is intended that the accuracy of the base map comply with U.S. national map accuracy standards. However, such accuracy, or any other level of accuracy is not guaranteed by Hillsborough County.
REPRODUCTION: This sheet may not be reproduced in part or full for sale to anyone without specific approval of the Hillsborough County Planning & Growth Management Department.
USE: For general planning purposes only.
Hillsborough County Florida
N
0
3
6
12
Miles

**memphis-tornadoeswithtracks**

- F3-F5
- F2
- F1
- Probability 1 in 100
- Probability 1 in 250
- Probability 1 in 500
- CITY OF PLANT CITY
- TEMPLE TERRACE
- CITY OF TAMPA

DATA SOURCES: Hillsborough County Real Estate Department and Planning & Growth Management Department. Florida Department of Community Affairs.
ACCURACY: It is intended that the accuracy of the base map comply with U.S. national map accuracy standards. However, such accuracy, or any other level of accuracy is not guaranteed by Hillsborough County.
REPRODUCTION: This sheet may not be reproduced in part or full for sale to anyone without specific approval of the Hillsborough County Planning & Growth Management Department.
USE: For general planning purposes only.

Hillsborough County
Florida

N

0 3 6 12 Miles

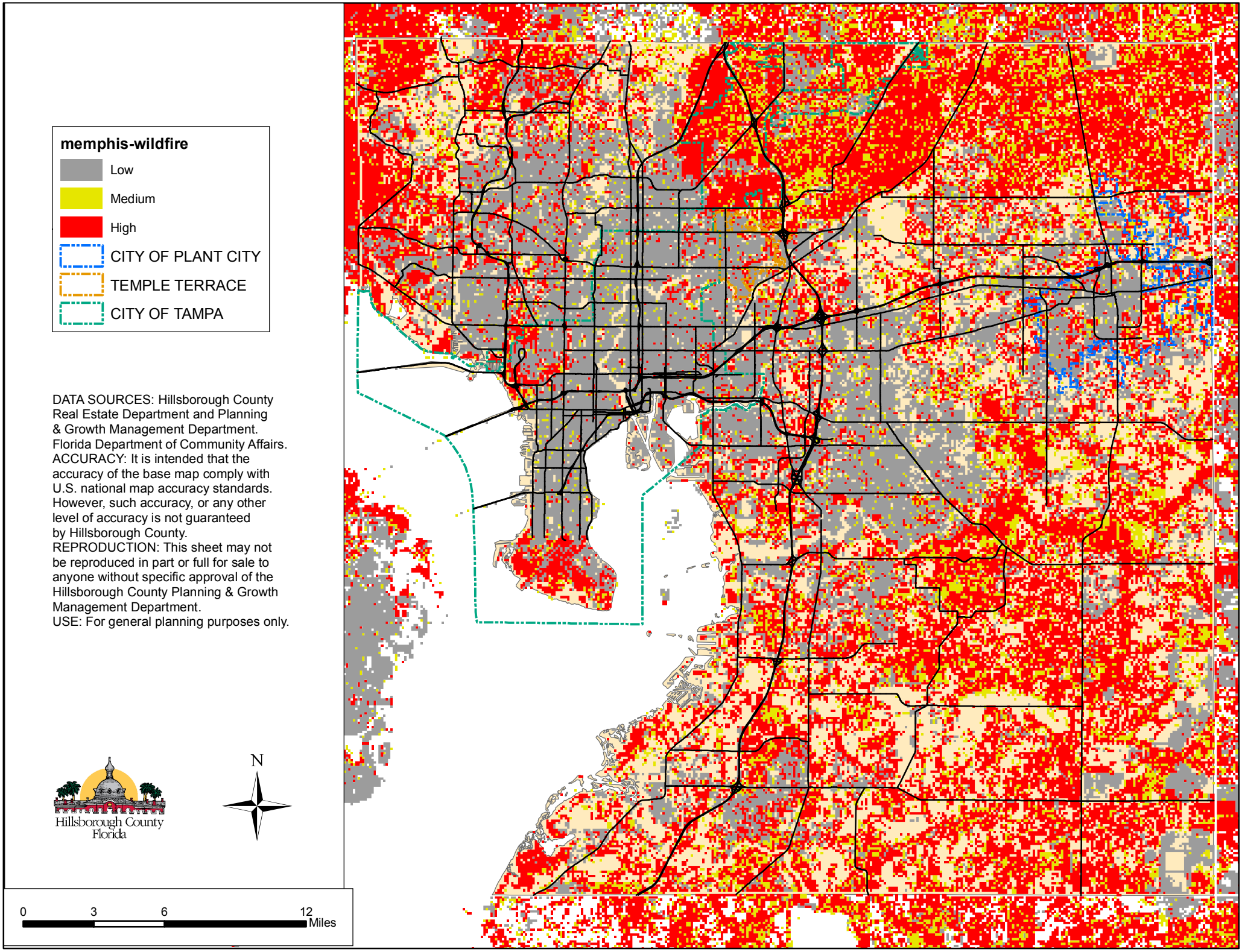
memphis-wildfire
Low
Medium
High
CITY OF PLANT CITY
TEMPLE TERRACE
CITY OF TAMPA
DATA SOURCES: Hillsborough County Real Estate Department and Planning & Growth Management Department. Florida Department of Community Affairs.
ACCURACY: It is intended that the accuracy of the base map comply with U.S. national map accuracy standards. However, such accuracy, or any other level of accuracy is not guaranteed by Hillsborough County.
REPRODUCTION: This sheet may not be reproduced in part or full for sale to anyone without specific approval of the Hillsborough County Planning & Growth Management Department.
USE: For general planning purposes only.
Hillsborough County Florida
N
0
3
6
12
Miles